

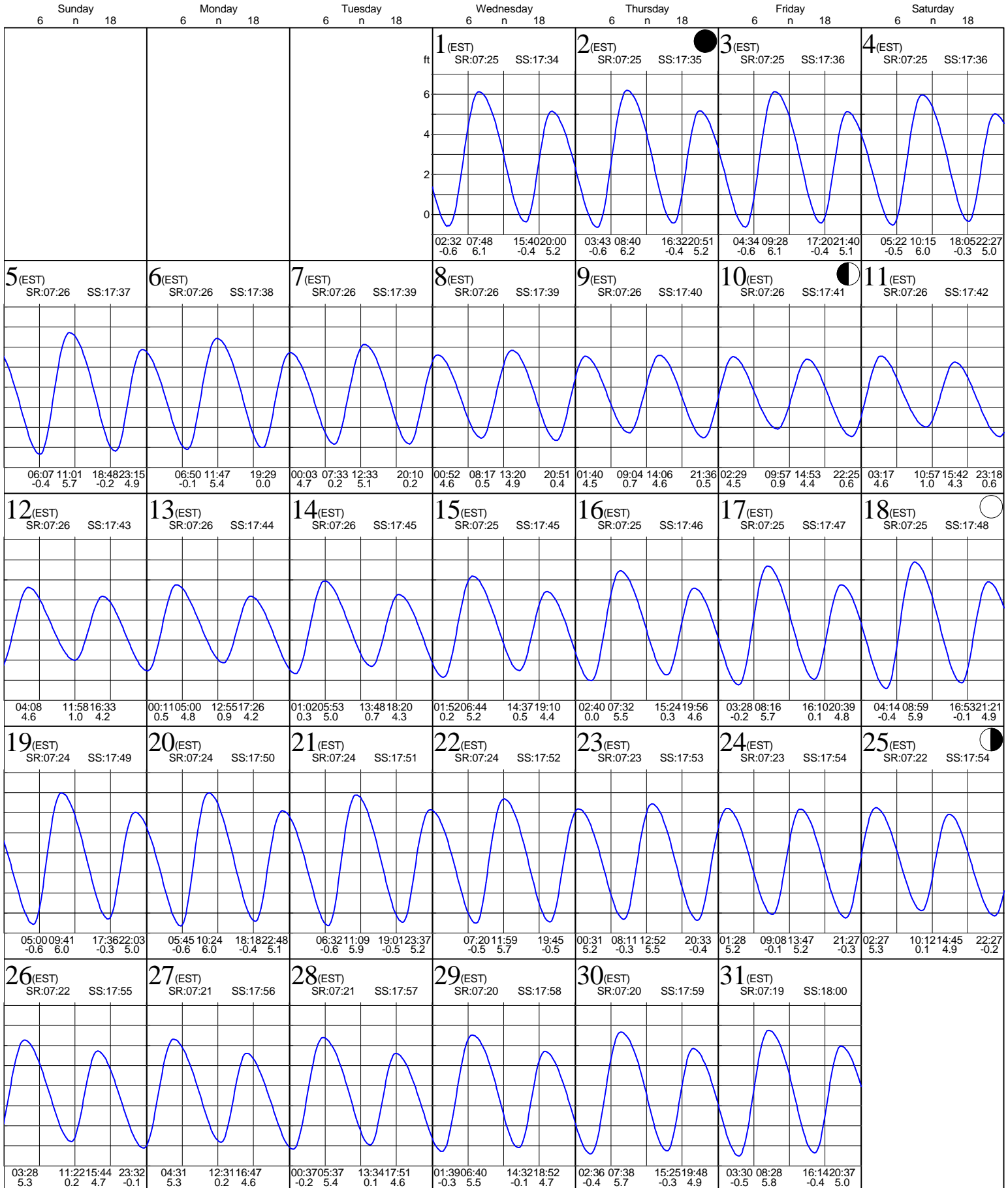
Tides:Champney Island, South Altamaha River

based on Savannah River Ent., Georgia (NOAA)
31° 20' N 81° 28' W

Average Tides
Mean Range: 5.2 ft
MHWS: 6.1 ft
Mean Tide: 2.8 ft

Monthly High & Low
High January 2, 08:40 6.2 ft
Low January 20, 05:45 -0.6 ft

January 2003



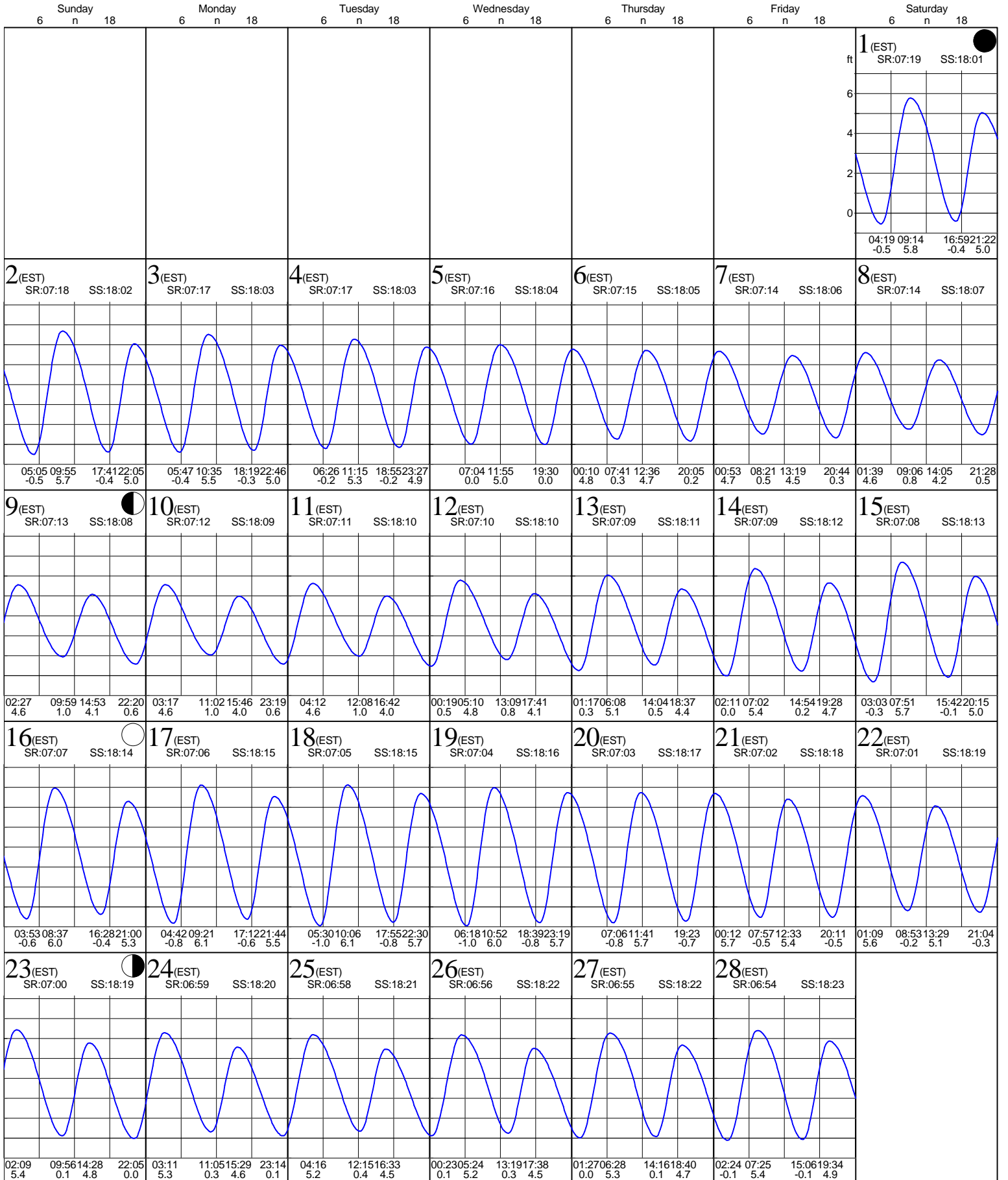
Tides:Champney Island, South Altamaha River

based on Savannah River Ent., Georgia (NOAA)
31° 20 N 81° 28 W

Average Tides
Mean Range: 5.2 ft
MHWS: 6.1 ft
Mean Tide: 2.8 ft

Monthly High & Low
High February 18, 10:06 6.1 ft
Low February 18, 05:30 -1.0 ft

February 2003



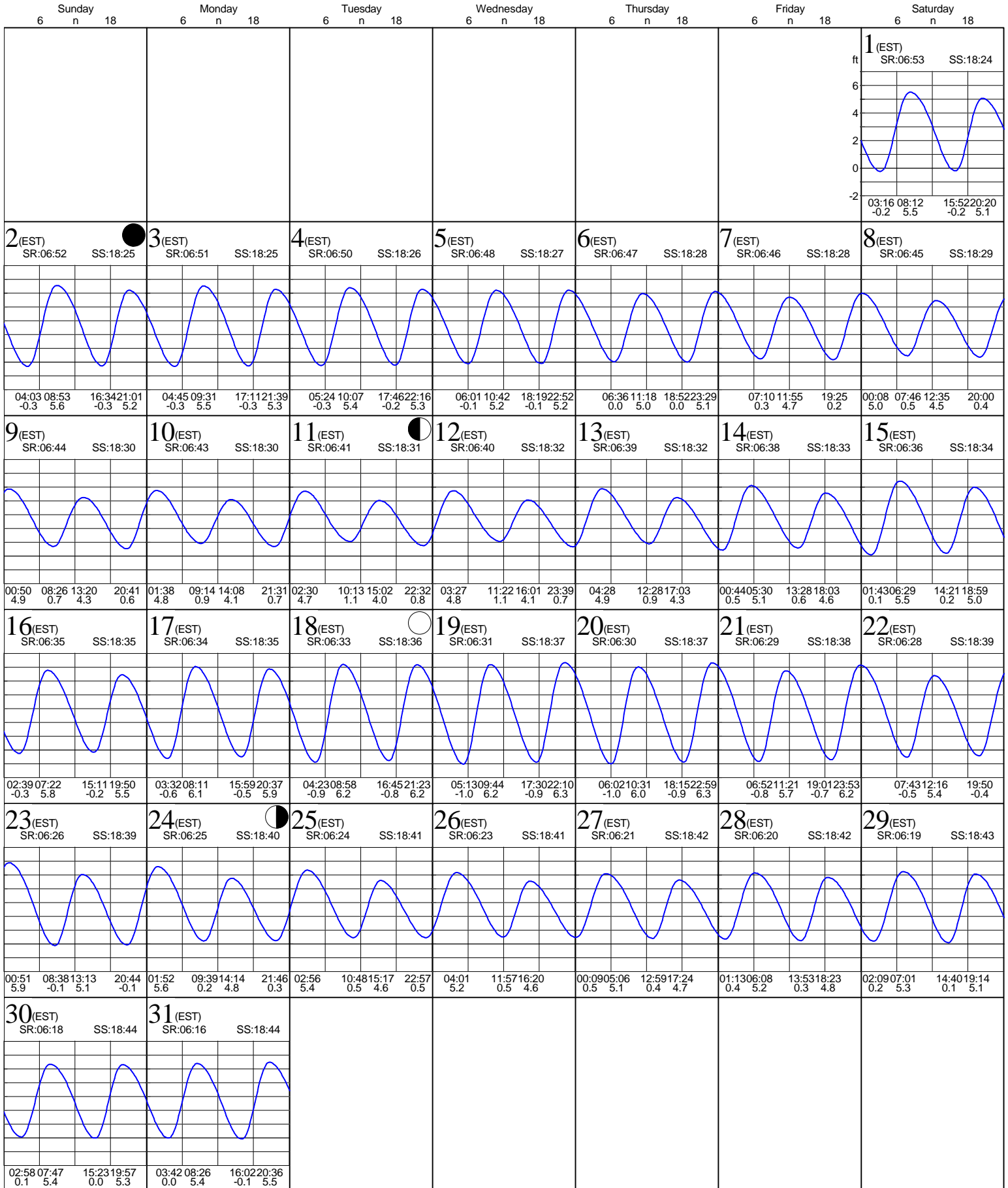
Tides:Champney Island, South Altamaha River

based on Savannah River Ent., Georgia (NOAA)
31° 20 N 81° 28 W

Average Tides
Mean Range: 5.2 ft
MHWS 6.1 ft
Mean Tide: 2.8 ft

Monthly High & Low
High March 19, 22:10 6.3 ft
Low March 19, 05:13 -1.0 ft

March 2003



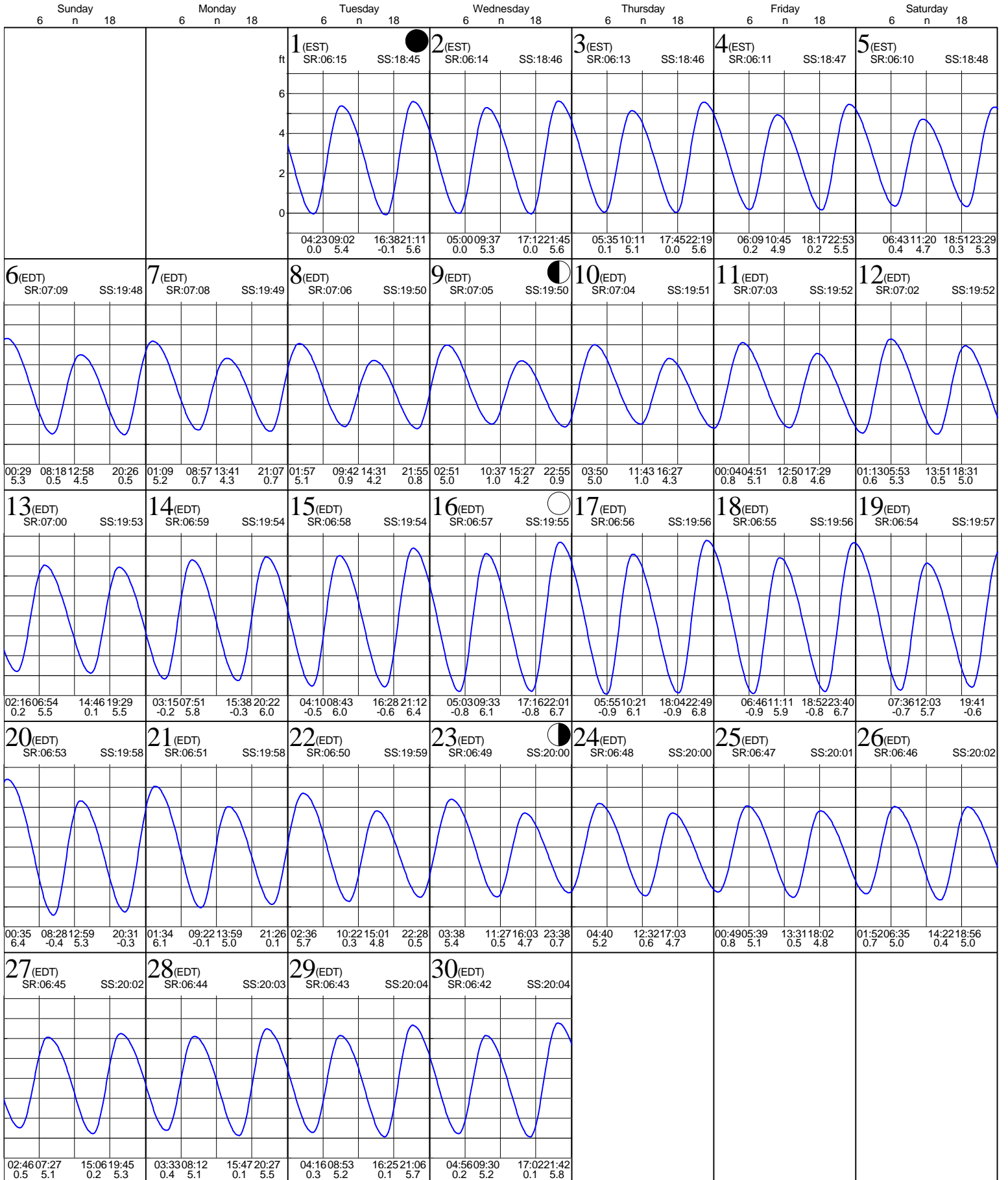
Tides:Champney Island, South Altamaha River

based on Savannah River Ent., Georgia (NOAA)
31° 20 N 81° 28 W

Average Tides
Mean Range: 5.2 ft
MHWS: 6.1 ft
Mean Tide: 2.8 ft

Monthly High & Low
High April 17, 22:49 6.8 ft
Low April 17, 05:55 -0.9 ft

April 2003



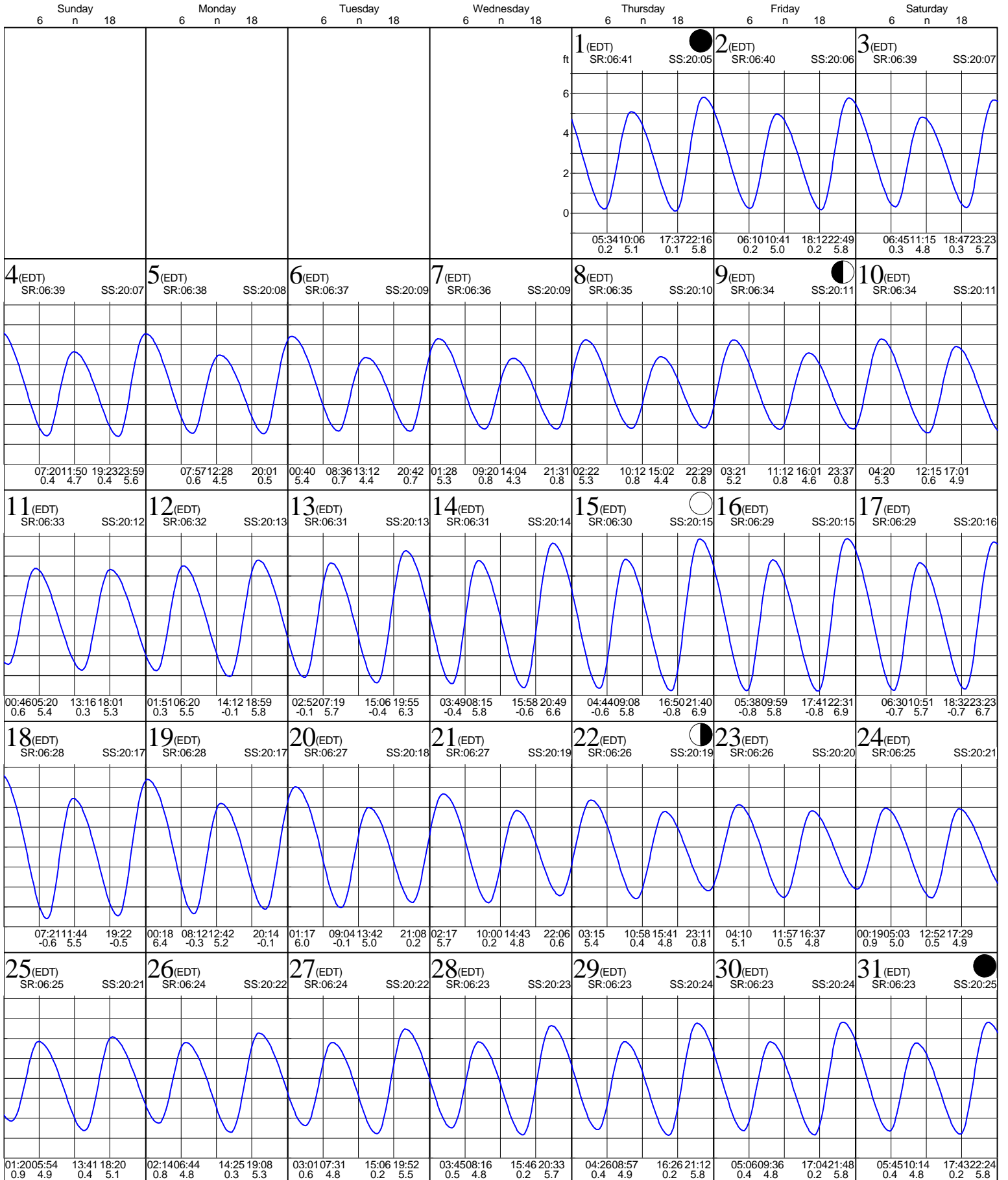
Tides:Champney Island, South Altamaha River

based on Savannah River Ent., Georgia (NOAA)
31° 20' N 81° 28' W

Average Tides
Mean Range: 5.2 ft
MHWS 6.1 ft
Mean Tide: 2.8 ft

Monthly High & Low
High May 16, 22:31 6.9 ft
Low May 16, 17:41 -0.8 ft

May 2003



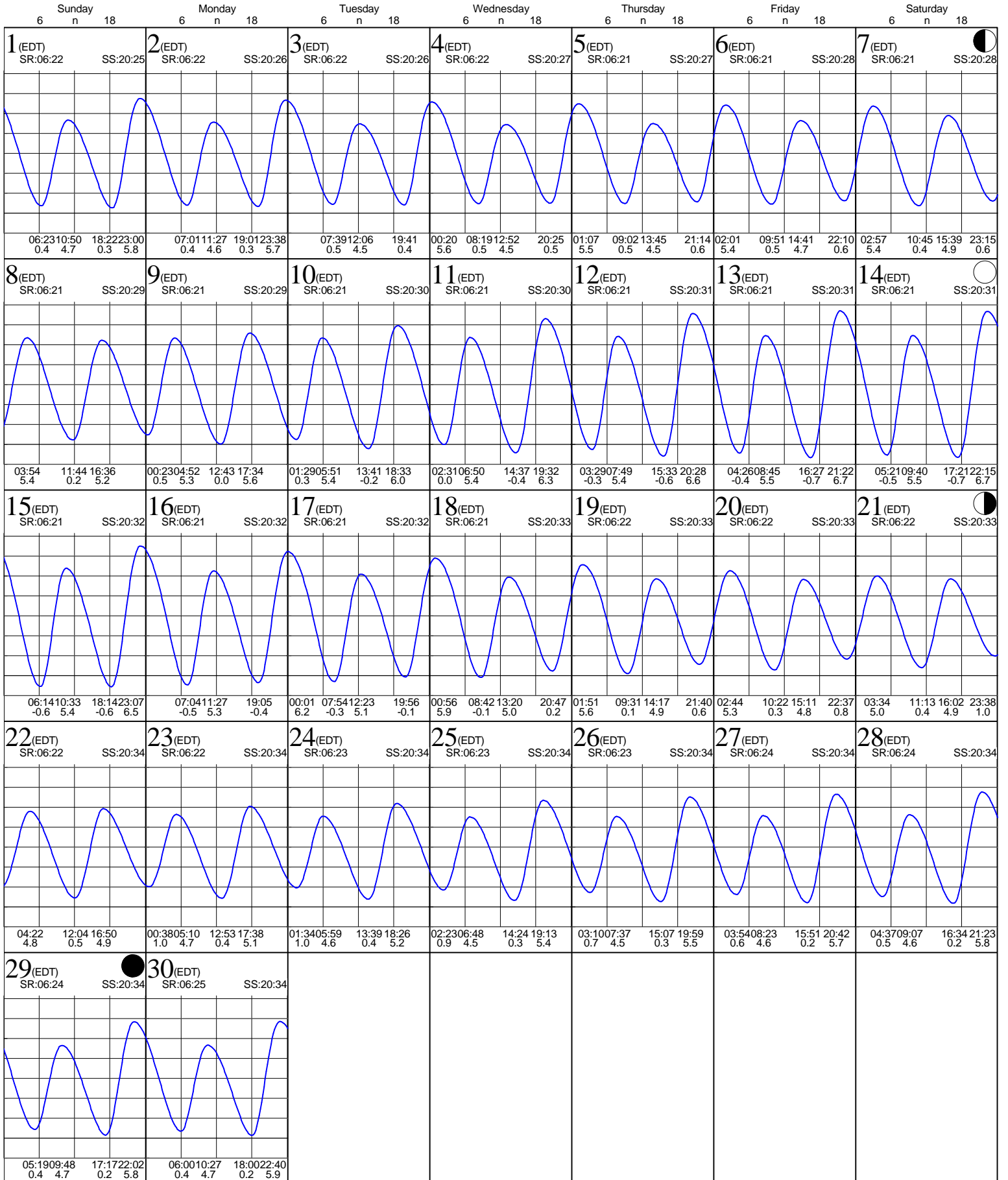
Tides:Champney Island, South Altamaha River

based on Savannah River Ent., Georgia (NOAA)
31° 20 N 81° 28 W

Average Tides
Mean Range: 5.2 ft
MHWS: 6.1 ft
Mean Tide: 2.8 ft

Monthly High & Low
High June 13, 21:22 6.7 ft
Low June 13, 16:27 -0.7 ft

June 2003



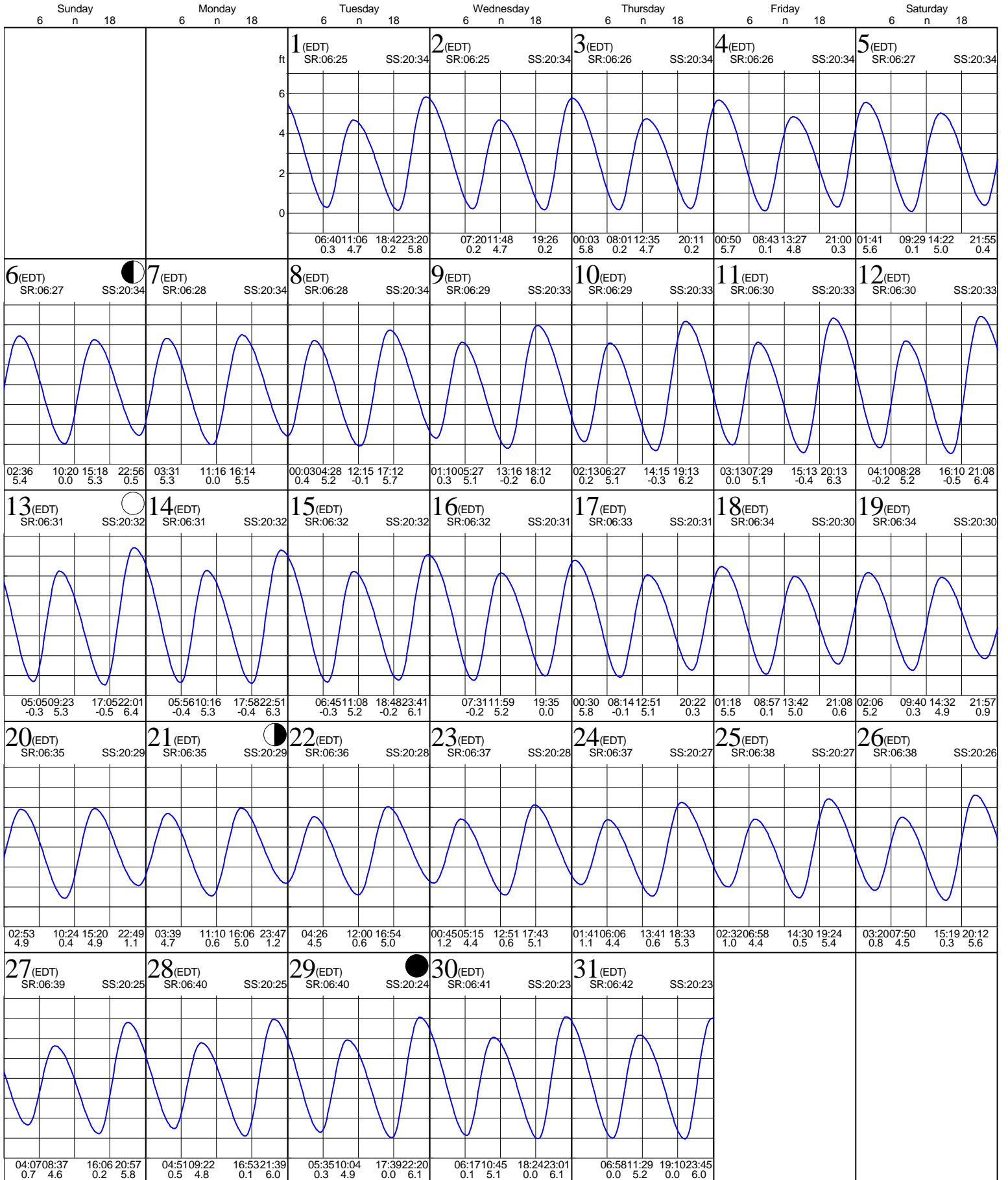
Tides:Champney Island, South Altamaha River

based on Savannah River Ent., Georgia (NOAA)
31° 20 N 81° 28 W

Average Tides
Mean Range: 5.2 ft
MHWS: 6.1 ft
Mean Tide: 2.8 ft

Monthly High & Low
High July 12, 21:08 6.4 ft
Low July 12, 16:10 -0.5 ft

July 2003



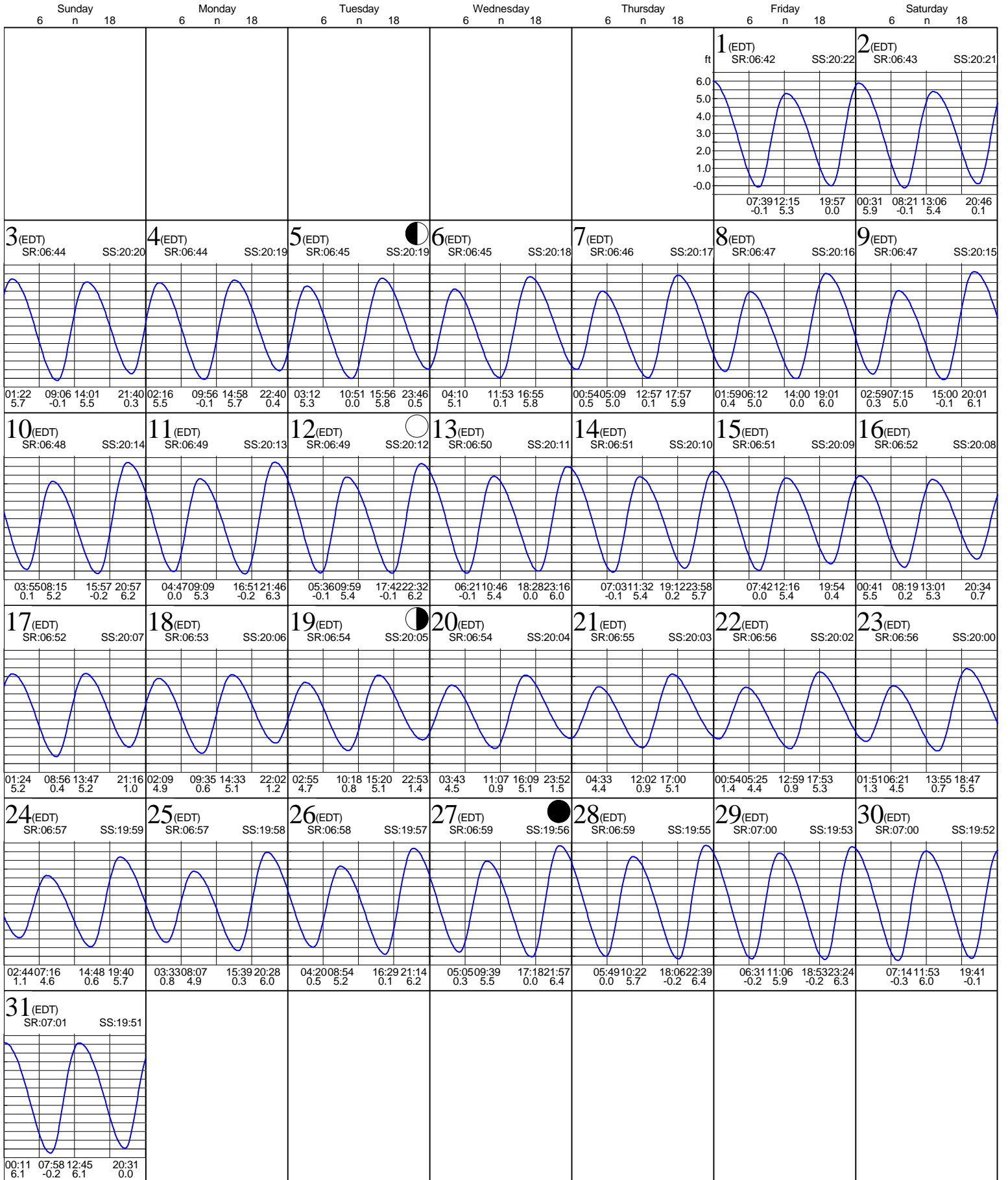
Tides:Champney Island, South Altamaha River

based on Savannah River Ent., Georgia (NOAA)
31° 20' N 81° 28' W

Average Tides
Mean Range: 5.2 ft
MHWS: 6.1 ft
Mean Tide: 2.8 ft

Monthly High & Low
High August 28, 22:39 6.4 ft
Low August 30, 07:14 -0.3 ft

August 2003



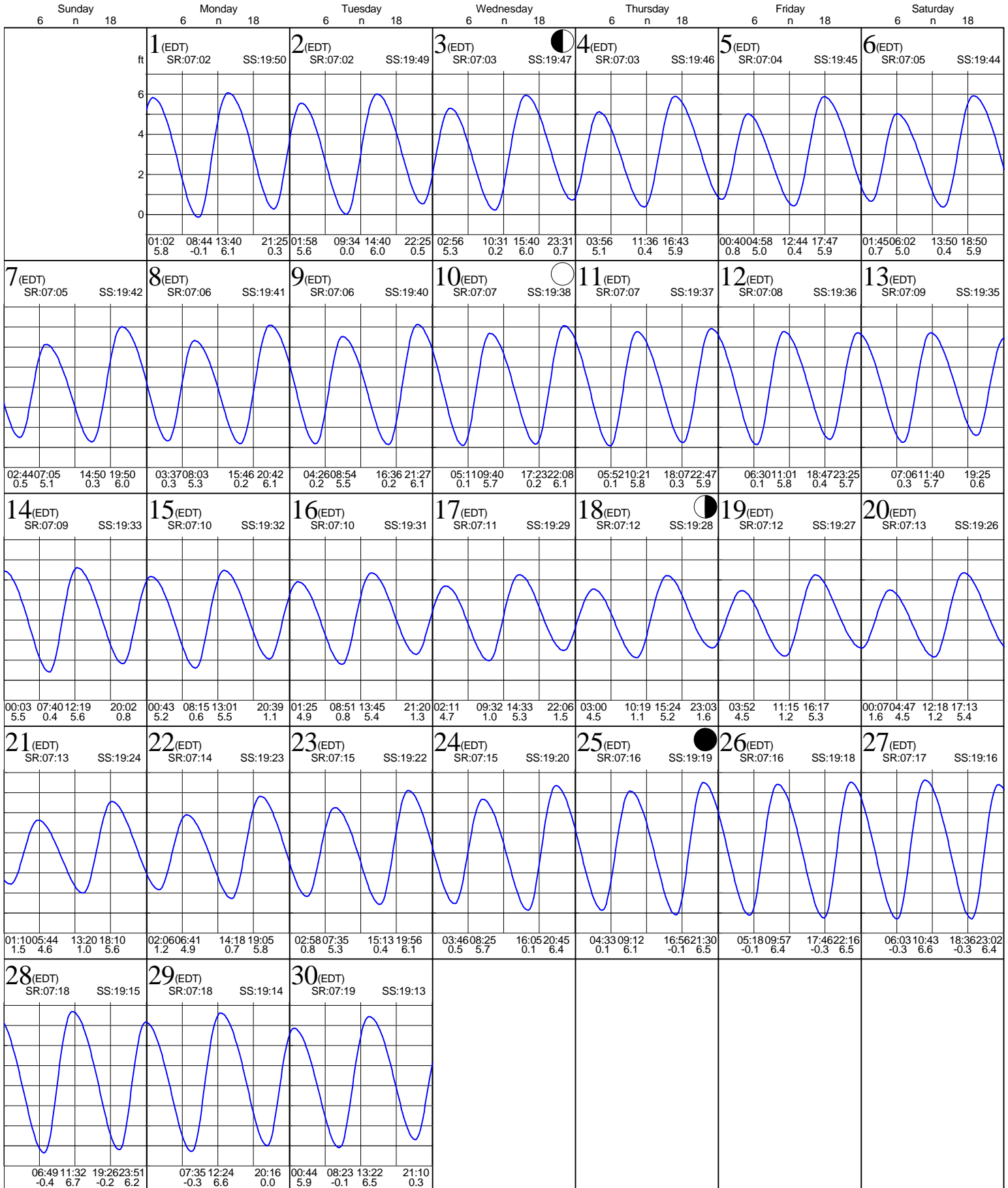
Tides:Champney Island, South Altamaha River

based on Savannah River Ent., Georgia (NOAA)
31° 20 N 81° 28 W

Average Tides
Mean Range: 5.2 ft
MHWS: 6.1 ft
Mean Tide: 2.8 ft

Monthly High & Low
High September 28, 11:32 6.7 ft
Low September 28, 06:49 -0.4 ft

September 2003



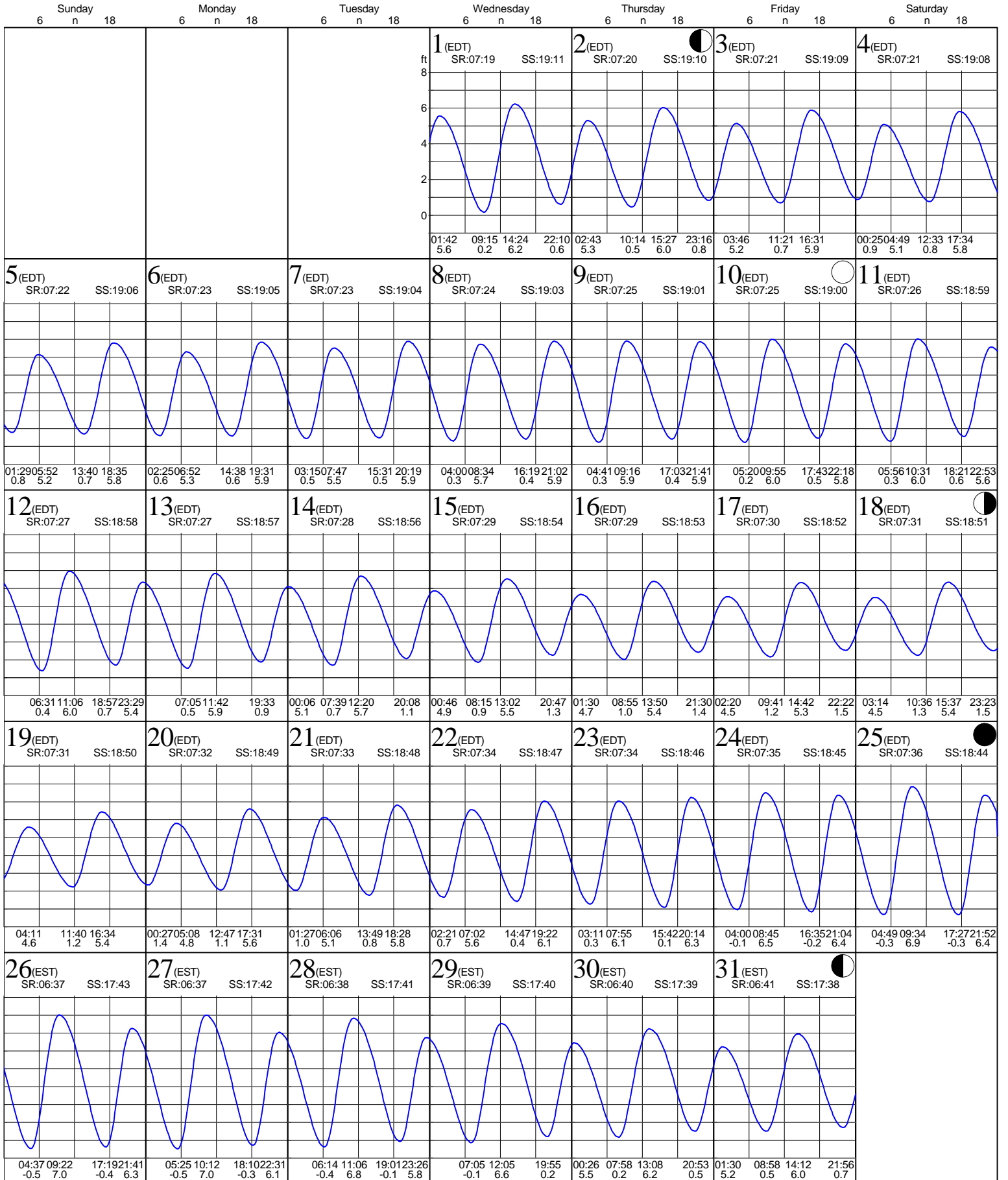
Tides:Champney Island, South Altamaha River

based on Savannah River Ent., Georgia (NOAA)
31° 20' N 81° 28' W

Average Tides
Mean Range: 5.2 ft
MHWS: 6.1 ft
Mean Tide: 2.8 ft

Monthly High & Low
High October 26, 09:22 7.0 ft
Low October 27, 05:25 -0.5 ft

October 2003



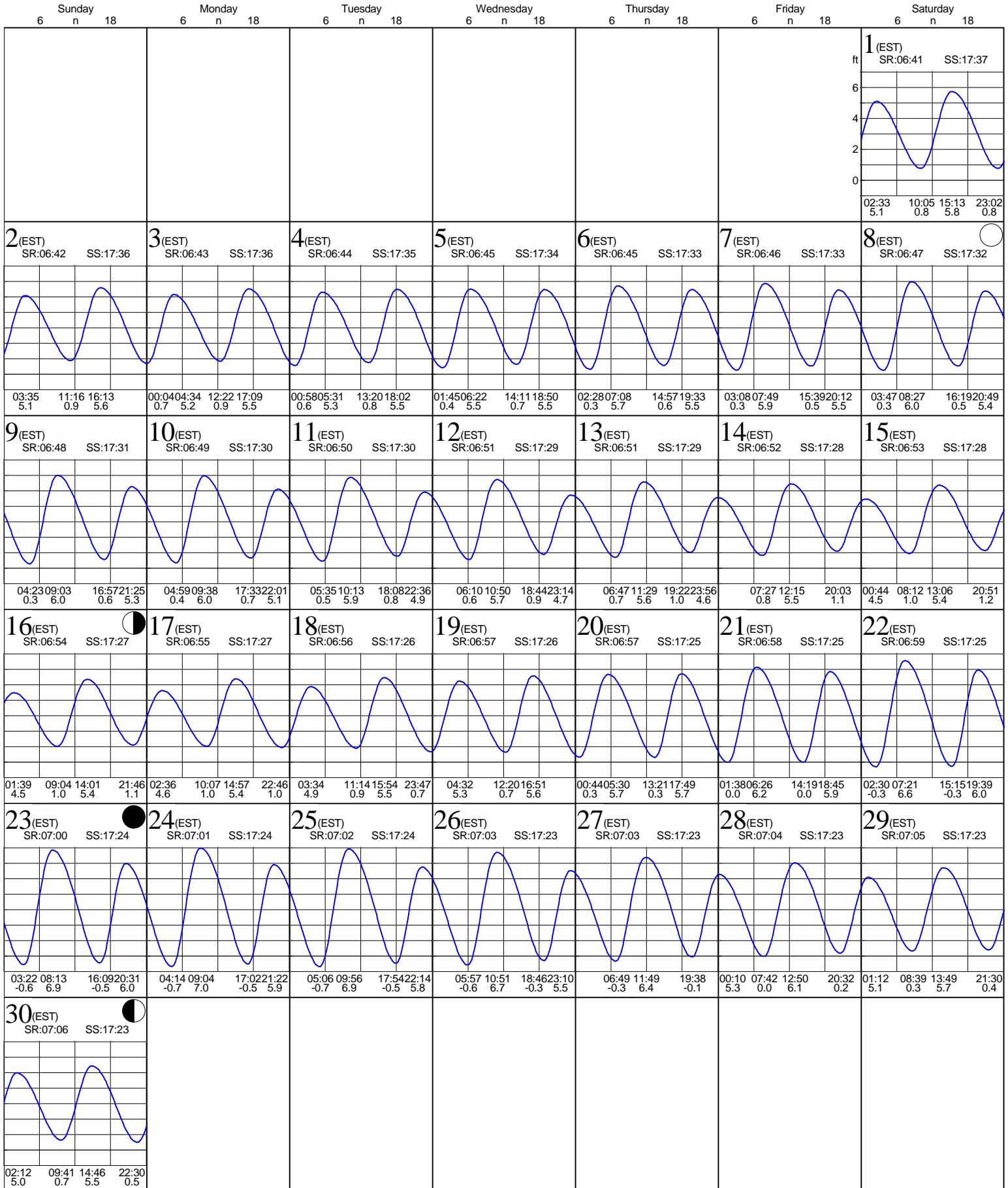
Tides:Champney Island, South Altamaha River

based on Savannah River Ent., Georgia (NOAA)
31° 20 N 81° 28 W

Average Tides
Mean Range: 5.2 ft
MHWS 6.1 ft
Mean Tide: 2.8 ft

Monthly High & Low
High November 24, 09:04 7.0 ft
Low November 25, 05:06 -0.7 ft

November 2003



Tides:Champney Island, South Altamaha River

based on Savannah River Ent., Georgia (NOAA)
31° 20 N 81° 28 W

Average Tides
Mean Range: 5.2 ft
MHWS: 6.1 ft
Mean Tide: 2.8 ft

Monthly High & Low
High December 23, 08:51 6.7 ft
Low December 24, 04:50 -0.9 ft

December 2003

