

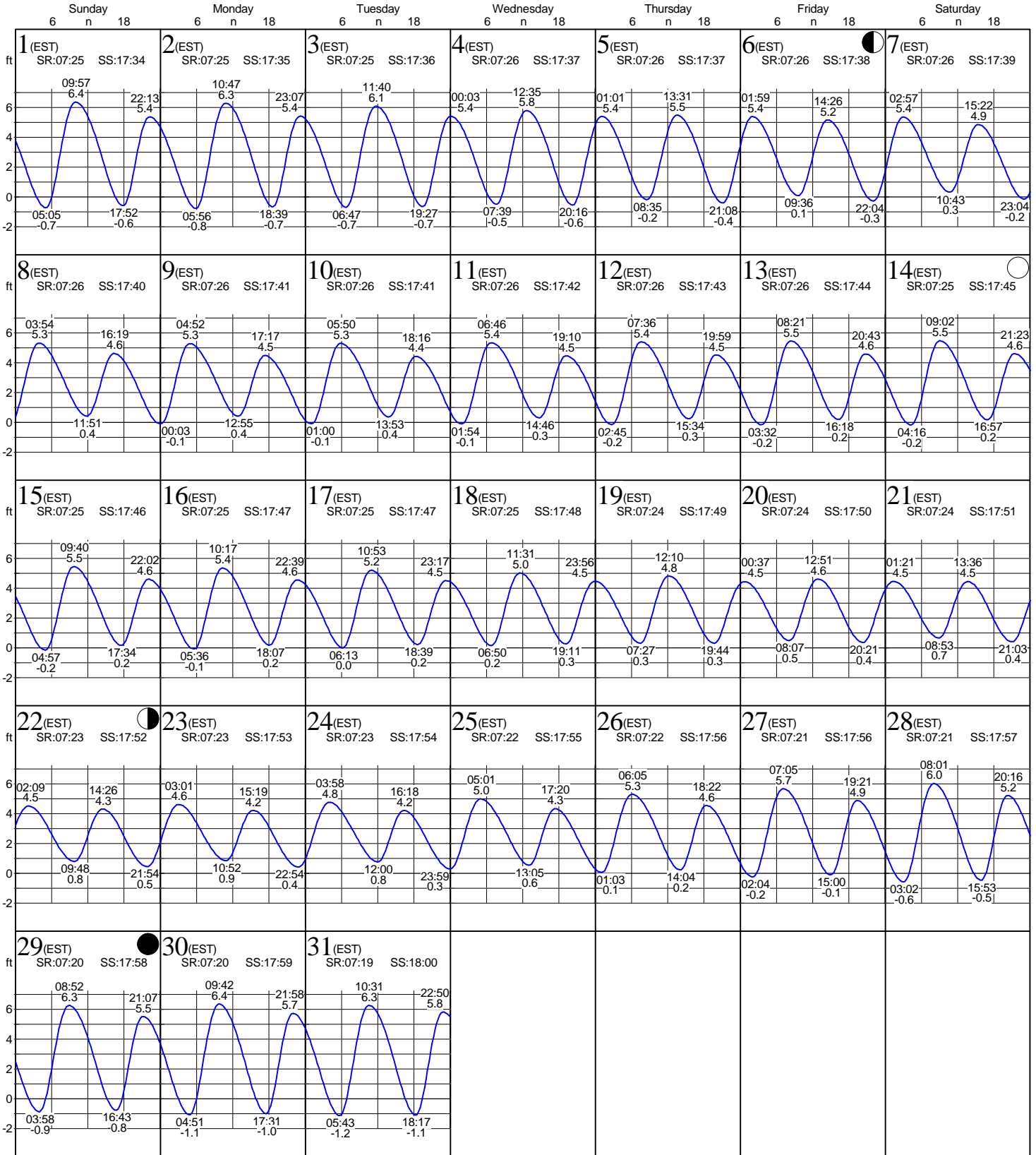
Tides: Champney Island, South Altamaha River

based on Savannah River Ent., Georgia (NOAA)
31° 20 N 81° 28 W

Average Tides
Mean Range: 5.2 ft
MHWS 6.1 ft
Mean Tide: 2.8 ft

Monthly High & Low
High January 1, 09:57 6.4 ft
Low January 31, 05:43 -1.2 ft

January 2006



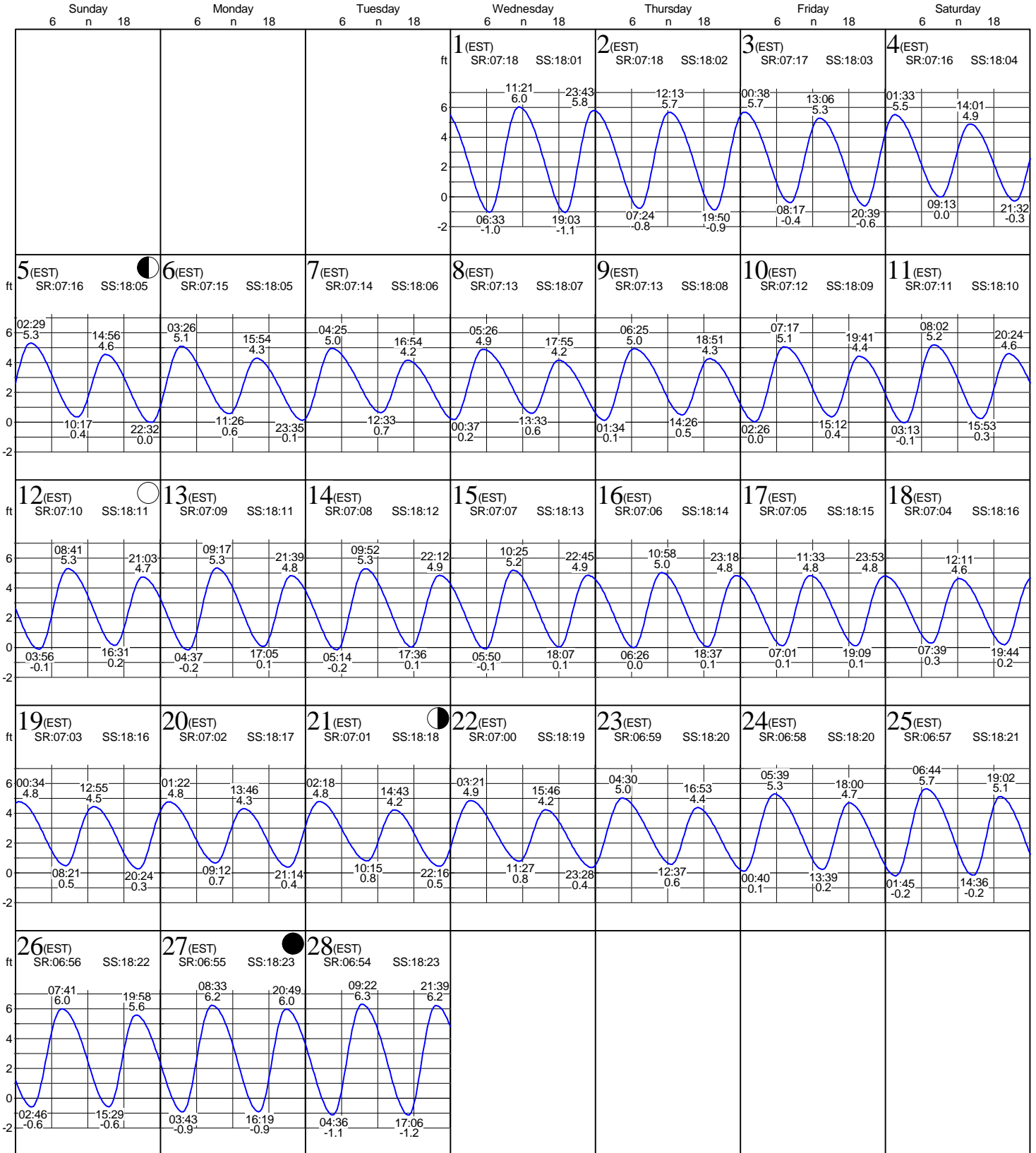
Tides: Champney Island, South Altamaha River

based on Savannah River Ent., Georgia (NOAA)
31° 20 N 81° 28 W

Average Tides
Mean Range: 5.2 ft
MHWS 6.1 ft
Mean Tide: 2.8 ft

Monthly High & Low
High February 28, 09:22 6.3 ft
Low February 28, 17:06 -1.2 ft

February 2006



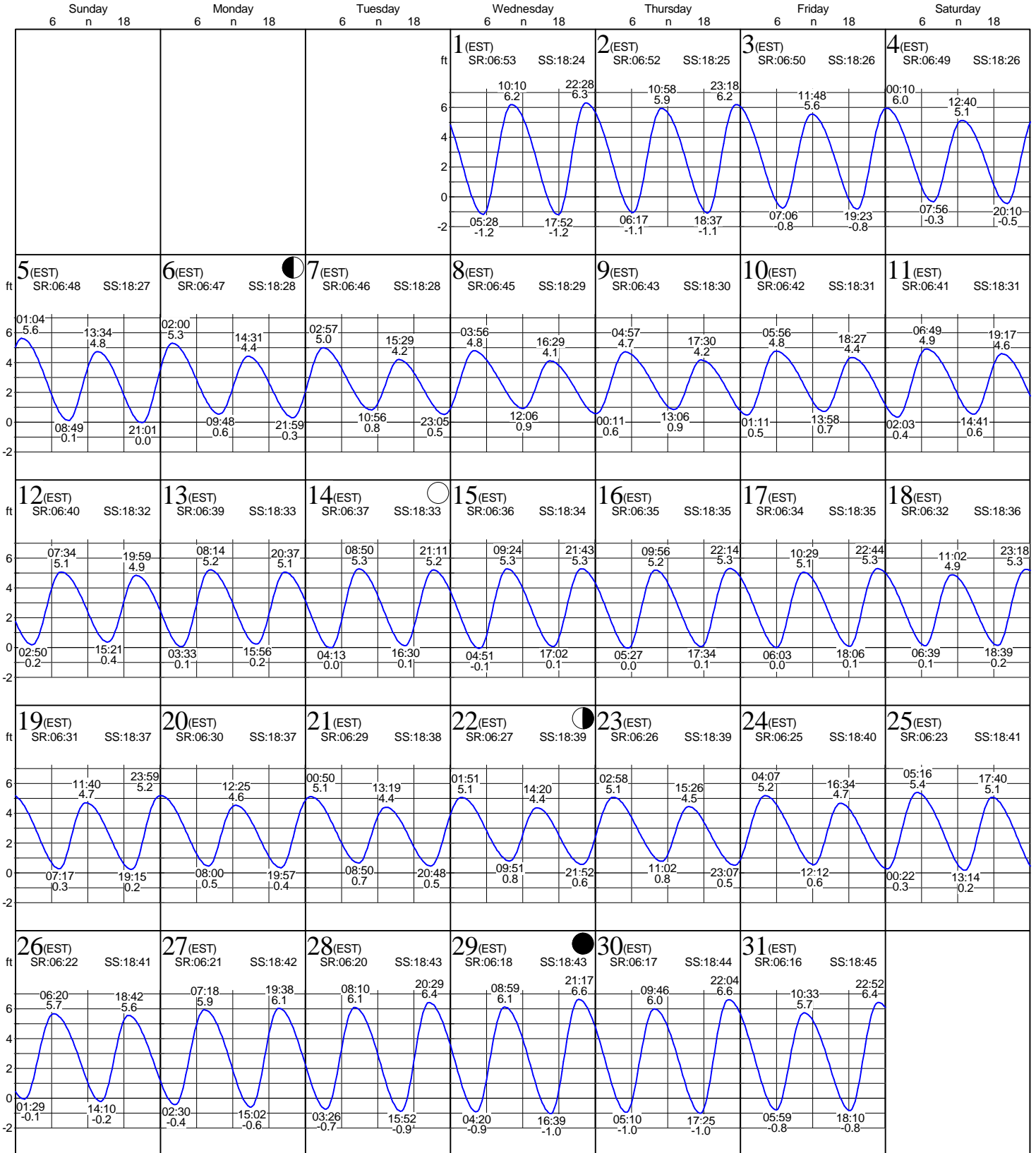
Tides: Champney Island, South Altamaha River

based on Savannah River Ent., Georgia (NOAA)
31° 20 N 81° 28 W

Average Tides
Mean Range: 5.2 ft
MHWS 6.1 ft
Mean Tide: 2.8 ft

Monthly High & Low
High March 29, 21:17 6.6 ft
Low March 1, 17:52 -1.2 ft

March 2006



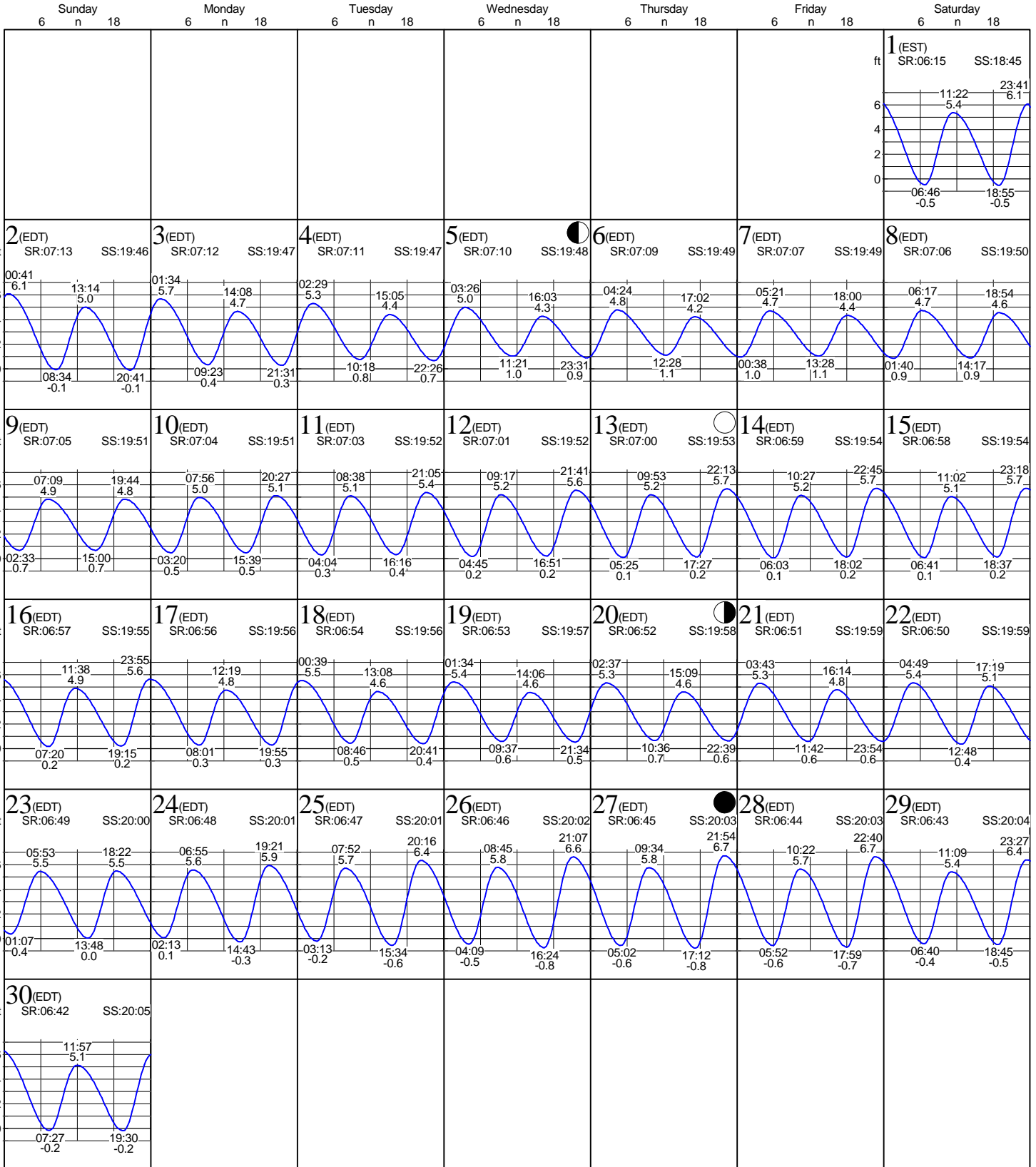
Tides: Champney Island, South Altamaha River

based on Savannah River Ent., Georgia (NOAA)
31° 20 N 81° 28 W

Average Tides
Mean Range: 5.2 ft
MHWS 6.1 ft
Mean Tide: 2.8 ft

Monthly High & Low
High April 27, 21:54 6.7 ft
Low April 27, 17:12 -0.8 ft

April 2006



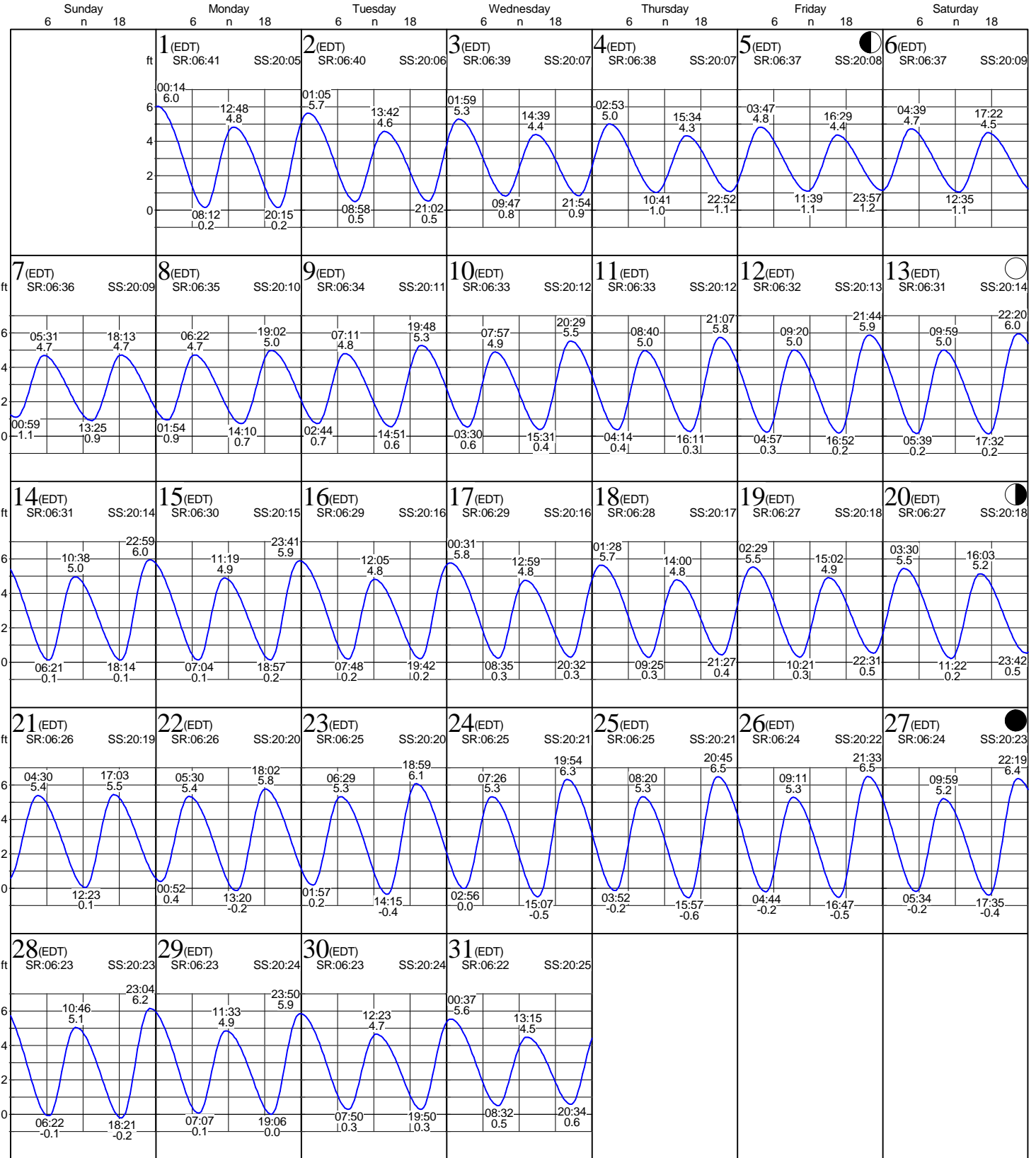
Tides: Champney Island, South Altamaha River

based on Savannah River Ent., Georgia (NOAA)
31° 20' N 81° 28' W

Average Tides
Mean Range: 5.2 ft
MHWS 6.1 ft
Mean Tide: 2.8 ft

Monthly High & Low
High May 26, 21:33 6.5 ft
Low May 25, 15:57 -0.6 ft

May 2006



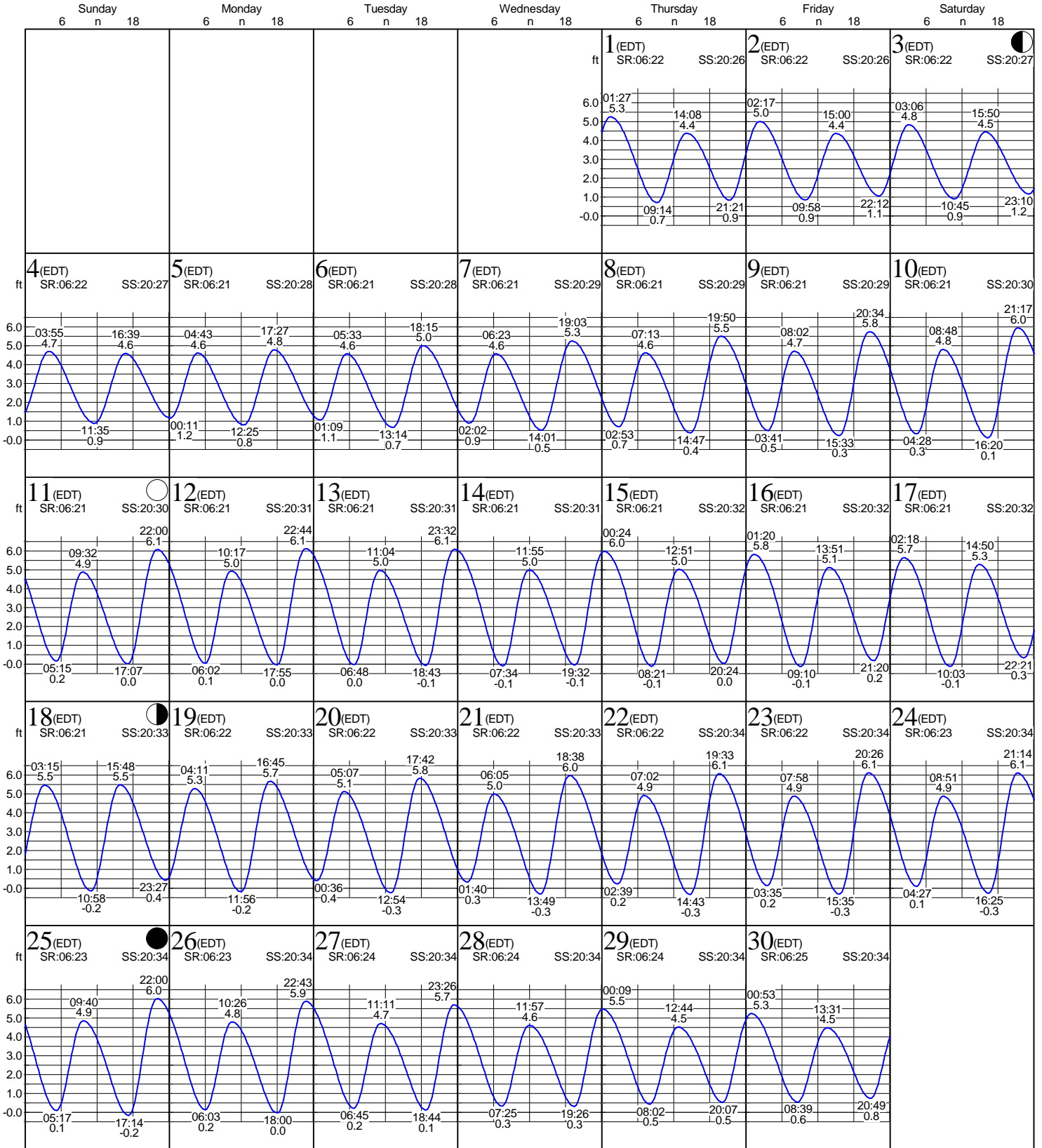
Tides: Champney Island, South Altamaha River

based on Savannah River Ent., Georgia (NOAA)
31° 20 N 81° 28 W

Average Tides
Mean Range: 5.2 ft
MHWS 6.1 ft
Mean Tide: 2.8 ft

Monthly High & Low
High June 12, 22:44 6.1 ft
Low June 22, 14:43 -0.3 ft

June 2006



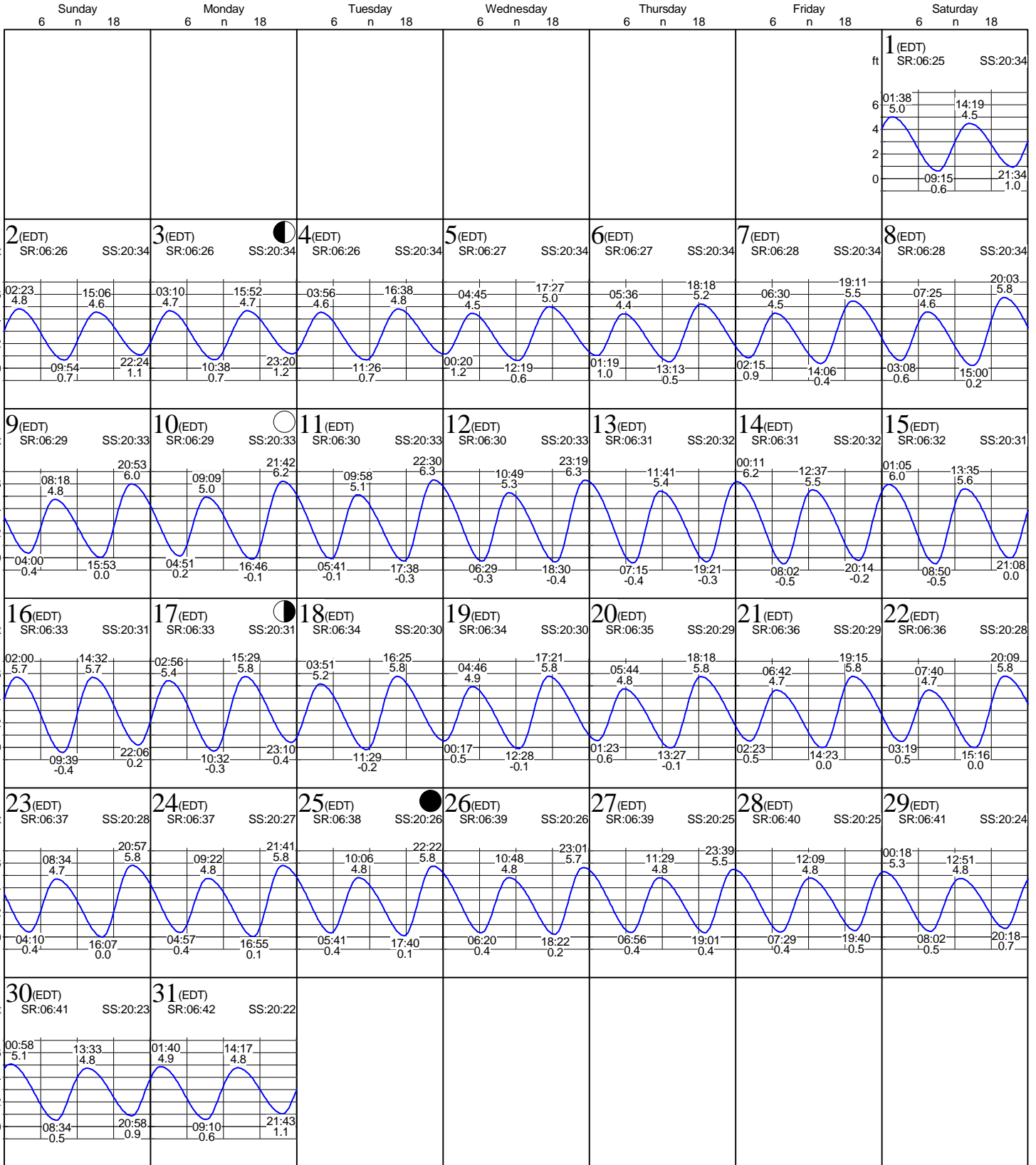
Tides: Champney Island, South Altamaha River

based on Savannah River Ent., Georgia (NOAA)
31° 20 N 81° 28 W

Average Tides
Mean Range: 5.2 ft
MHWS 6.1 ft
Mean Tide: 2.8 ft

Monthly High & Low
High July 11, 22:30 6.3 ft
Low July 14, 08:02 -0.5 ft

July 2006



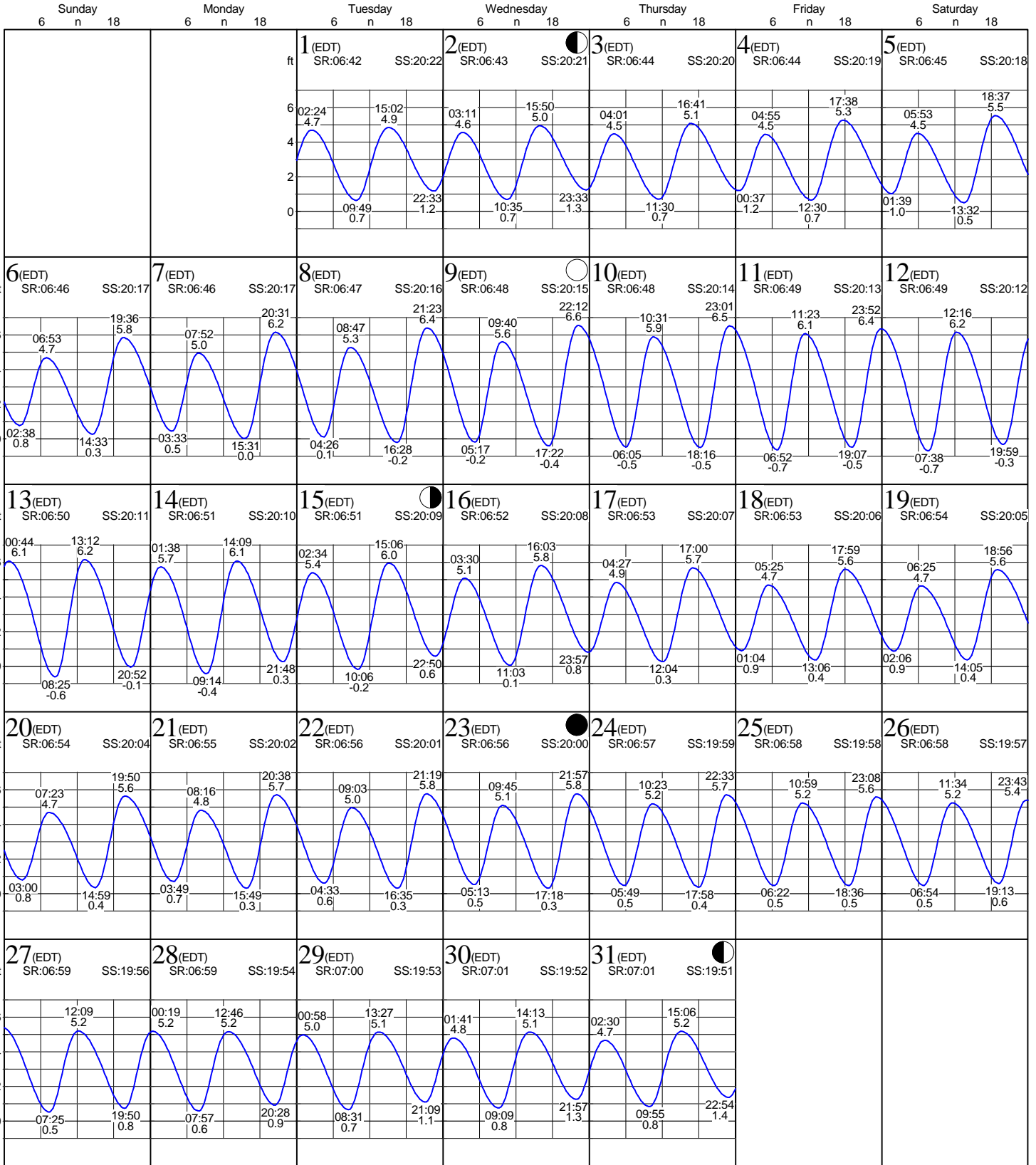
Tides: Champney Island, South Altamaha River

based on Savannah River Ent., Georgia (NOAA)
31° 20' N 81° 28' W

Average Tides
Mean Range: 5.2 ft
MHWS 6.1 ft
Mean Tide: 2.8 ft

Monthly High & Low
High August 9, 22:12 6.6 ft
Low August 12, 07:38 -0.7 ft

August 2006



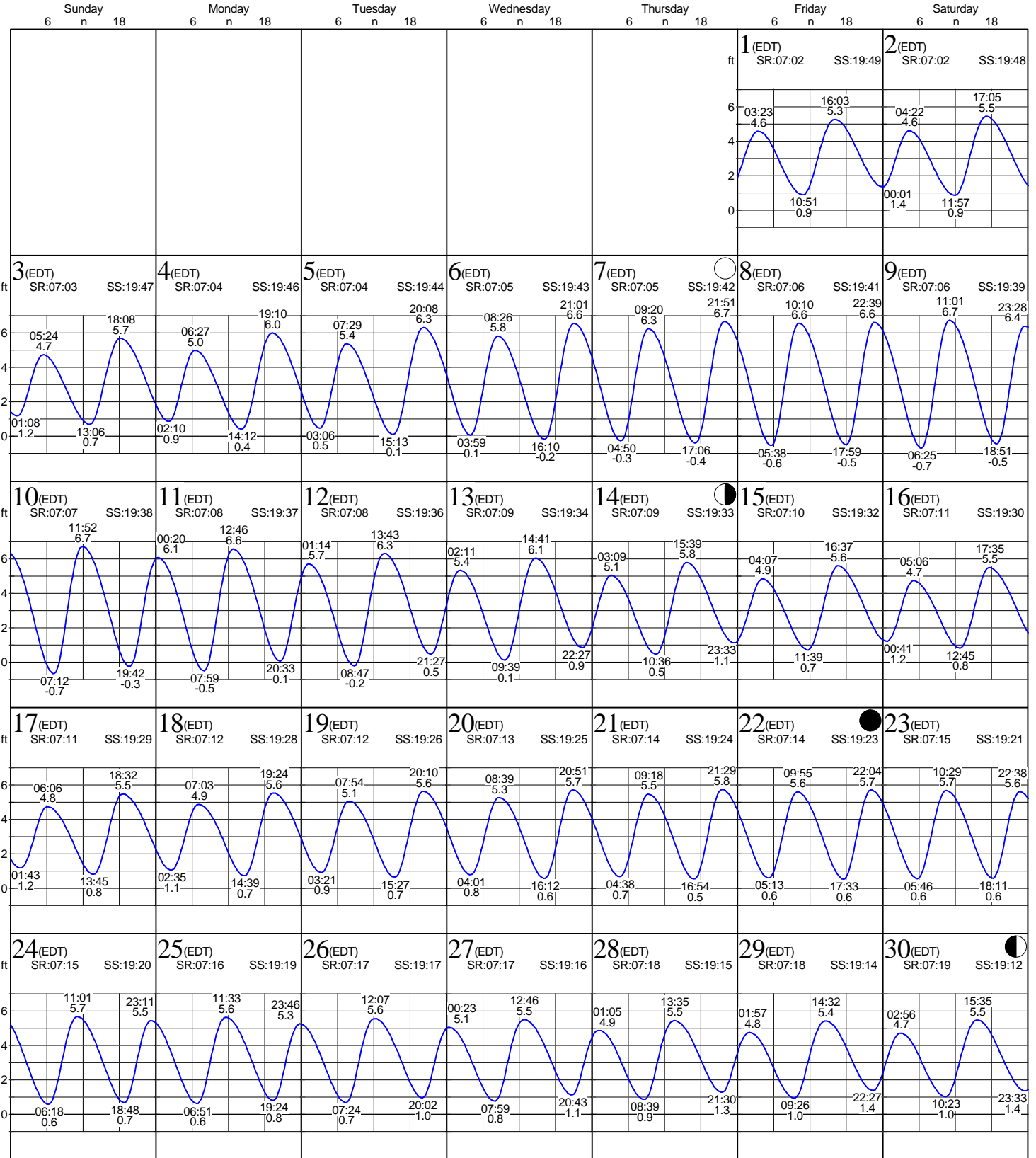
Tides: Champney Island, South Altamaha River

based on Savannah River Ent., Georgia (NOAA)
31° 20' N 81° 28' W

Average Tides
Mean Range: 5.2 ft
MHWS 6.1 ft
Mean Tide: 2.8 ft

Monthly High & Low
High September 9, 11:01 6.7 ft
Low September 9, 06:25 -0.7 ft

September 2006



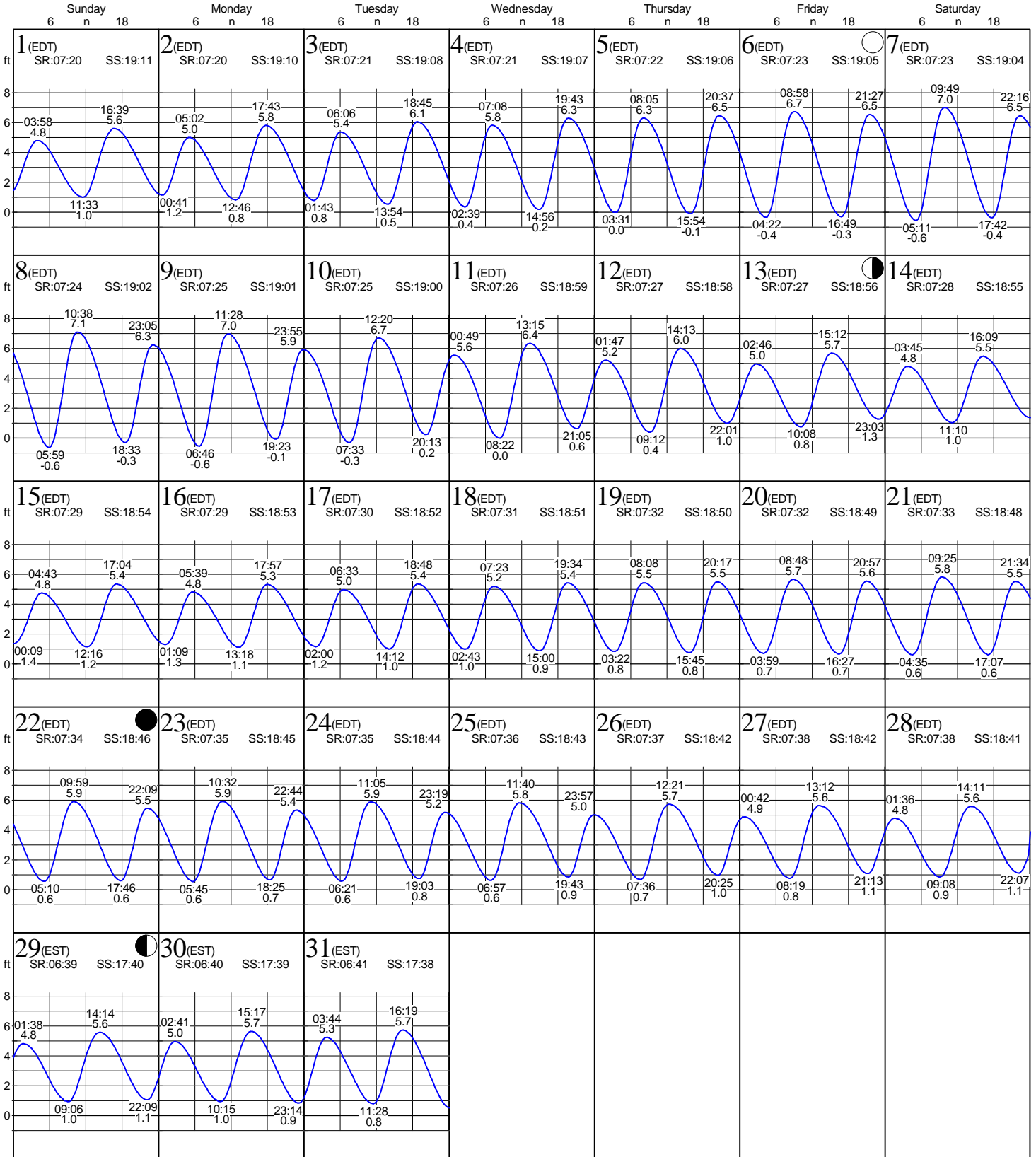
Tides:Champney Island, South Altamaha River

based on Savannah River Ent., Georgia (NOAA)
31° 20 N 81° 28 W

Average Tides
Mean Range: 5.2 ft
MHWS 6.1 ft
Mean Tide: 2.8 ft

Monthly High & Low
High October 8, 10:38 7.1 ft
Low October 8, 05:59 -0.6 ft

October 2006



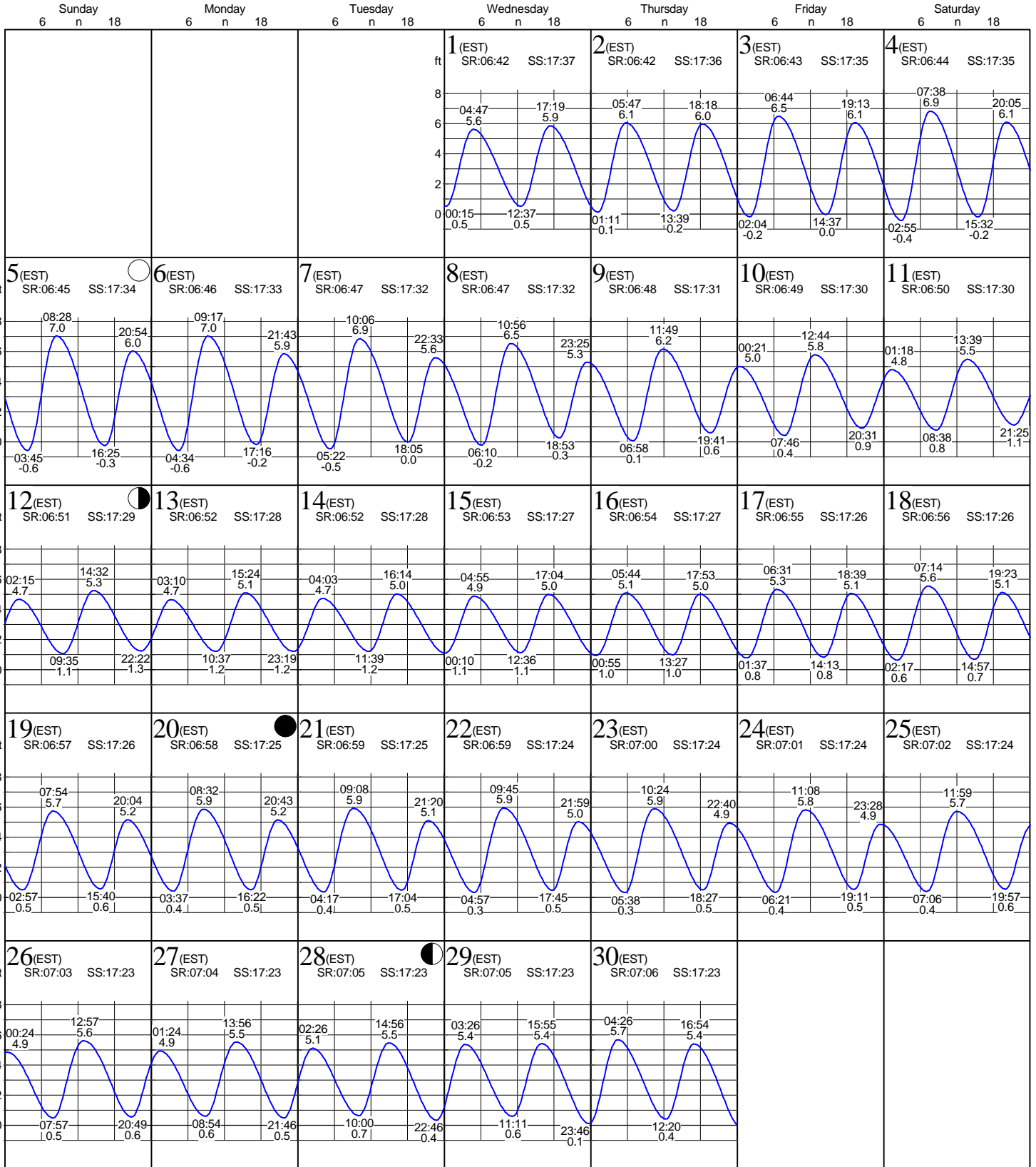
Tides: Champney Island, South Altamaha River

based on Savannah River Ent., Georgia (NOAA)
31° 20 N 81° 28 W

Average Tides
Mean Range: 5.2 ft
MHWS 6.1 ft
Mean Tide: 2.8 ft

Monthly High & Low
High November 5, 08:28 7.0 ft
Low November 6, 04:34 -0.6 ft

November 2006



Tides:Champney Island, South Altamaha River

based on Savannah River Ent., Georgia (NOAA)
31° 20 N 81° 28 W

Average Tides
Mean Range: 5.2 ft
MHWS 6.1 ft
Mean Tide: 2.8 ft

Monthly High & Low
High December 4, 08:11 6.6 ft
Low December 4, 03:23 -0.6 ft

December 2006

