

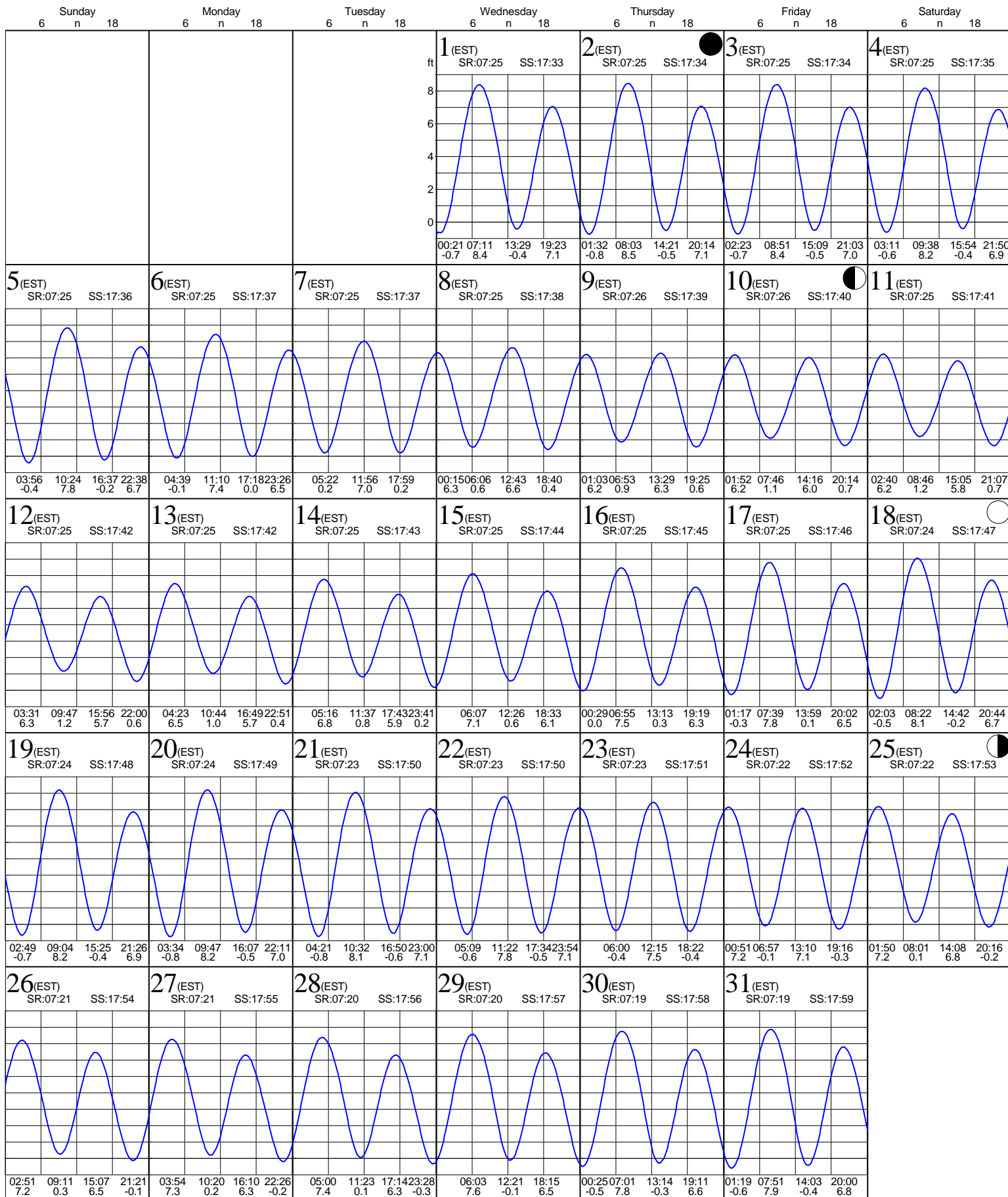
# Tides: Dog Hammock, Sapelo River

based on Savannah River Ent., Georgia (NOAA)  
31° 32' N 81° 16' W

Average Tides  
Mean Range: 7.2 ft  
MHWS: 8.4 ft  
Mean Tide: 3.8 ft

Monthly High & Low  
High January 2, 08:03 8.5 ft  
Low January 20, 03:34 -0.8 ft

## January 2003



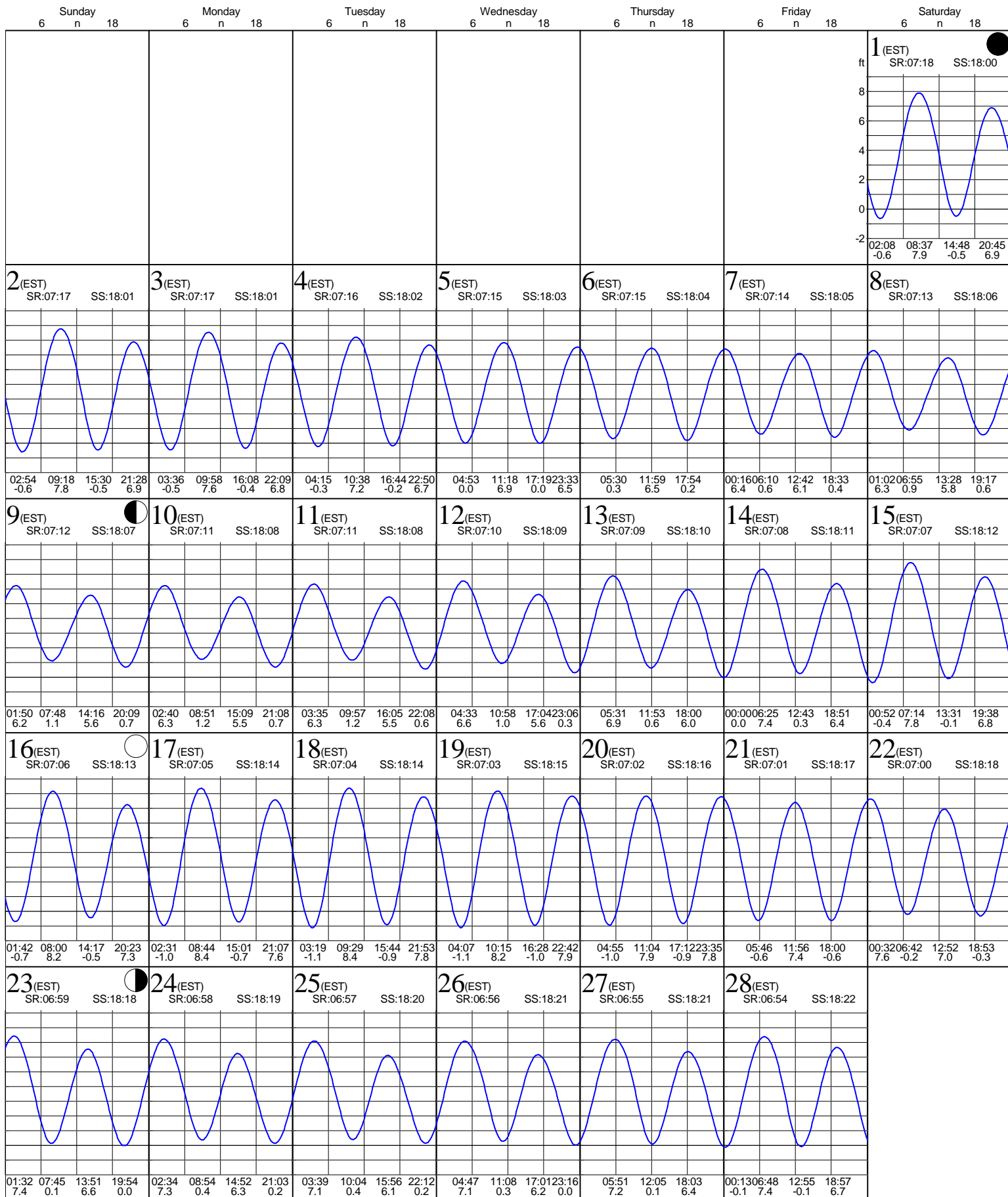
# Tides: Dog Hammock, Sapelo River

based on Savannah River Ent., Georgia (NOAA)  
31° 32' N 81° 16' W

Average Tides  
Mean Range: 7.2 ft  
MHWS: 8.4 ft  
Mean Tide: 3.8 ft

Monthly High & Low  
High February 18, 09:29 8.4 ft  
Low February 18, 03:19 -1.1 ft

## February 2003



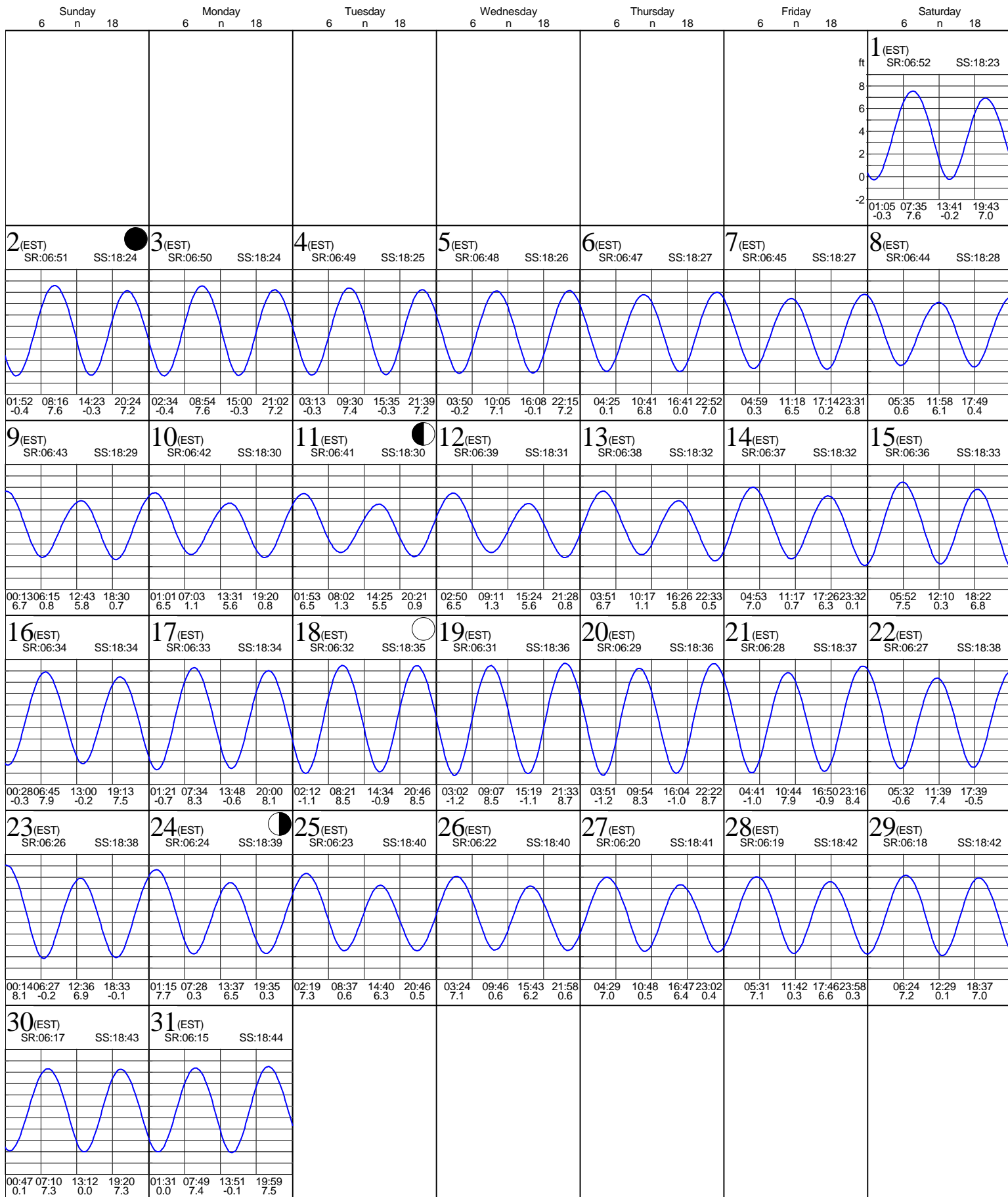
# Tides: Dog Hammock, Sapelo River

based on Savannah River Ent., Georgia (NOAA)  
31° 32' N 81° 16' W

Average Tides  
Mean Range: 7.2 ft  
MHWS: 8.4 ft  
Mean Tide: 3.8 ft

Monthly High & Low  
High March 19, 21:33 8.7 ft  
Low March 19, 03:02 -1.2 ft

## March 2003



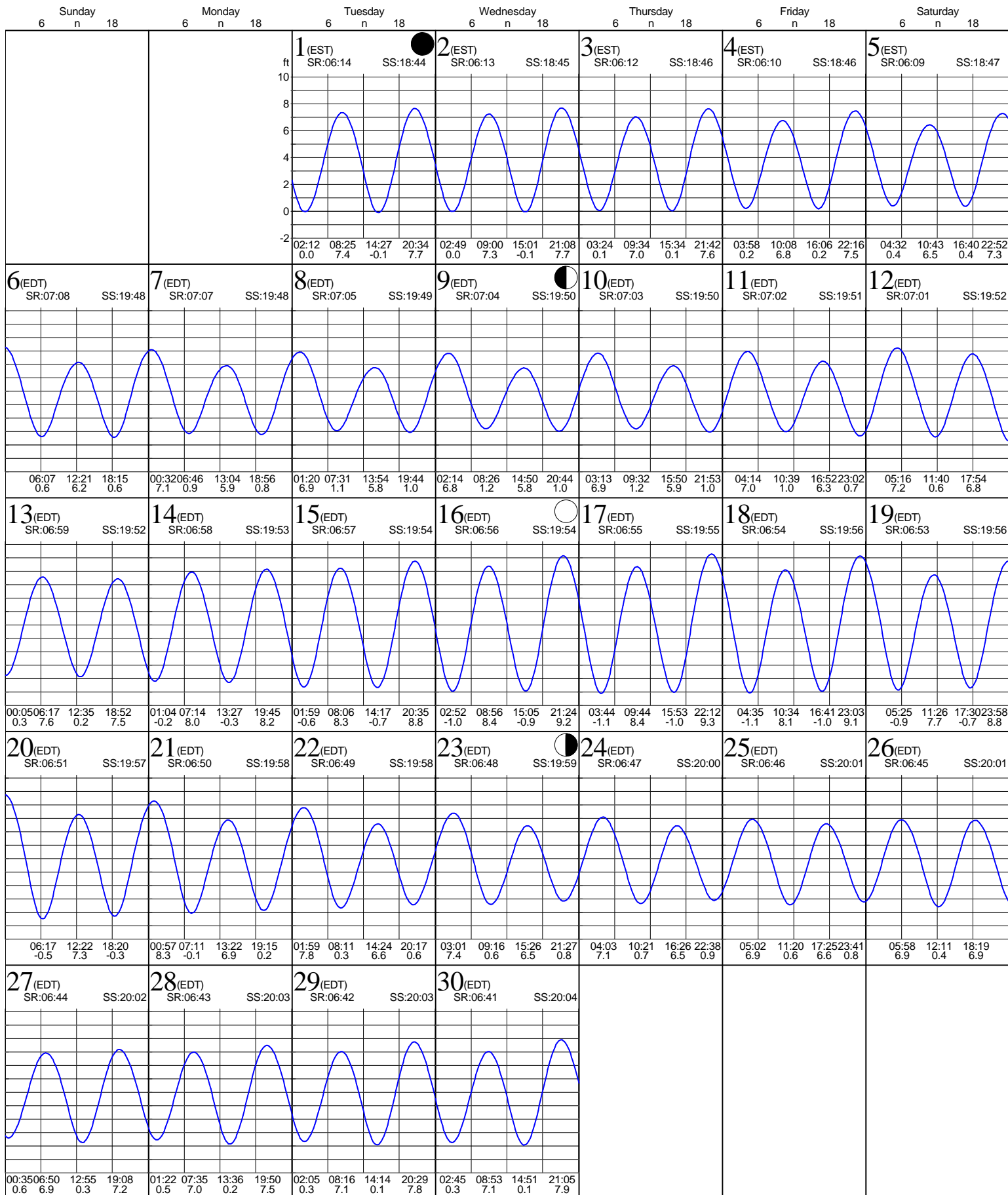
# Tides: Dog Hammock, Sapelo River

based on Savannah River Ent., Georgia (NOAA)  
31° 32' N 81° 16' W

Average Tides  
Mean Range: 7.2 ft  
MHWS: 8.4 ft  
Mean Tide: 3.8 ft

Monthly High & Low  
High April 17, 22:12 9.3 ft  
Low April 17, 03:44 -1.1 ft

## April 2003



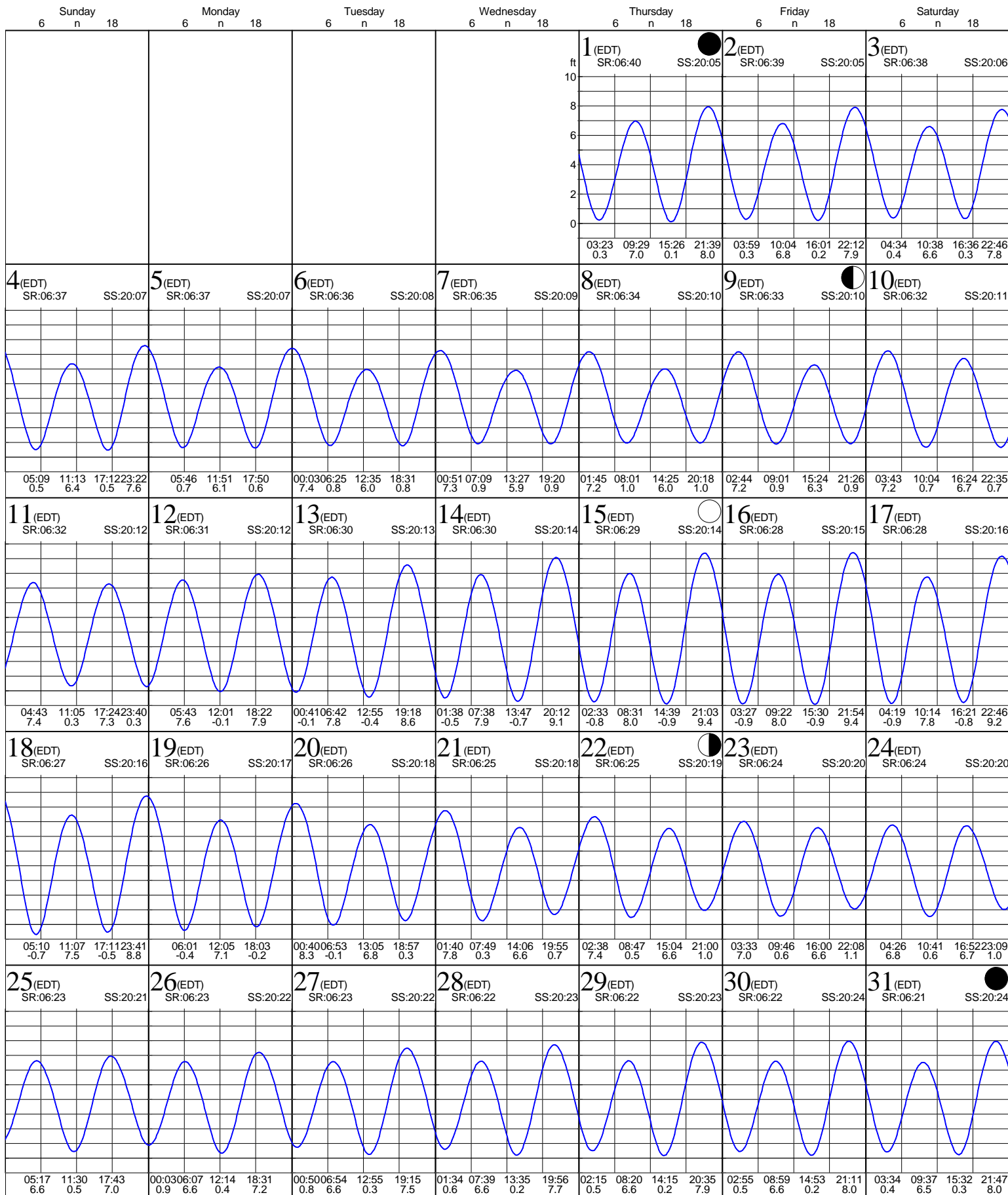
# Tides: Dog Hammock, Sapelo River

based on Savannah River Ent., Georgia (NOAA)  
31° 32' N 81° 16' W

Average Tides  
Mean Range: 7.2 ft  
MHWS: 8.4 ft  
Mean Tide: 3.8 ft

Monthly High & Low  
High May 16, 21:54 9.4 ft  
Low May 16, 15:30 -0.9 ft

## May 2003



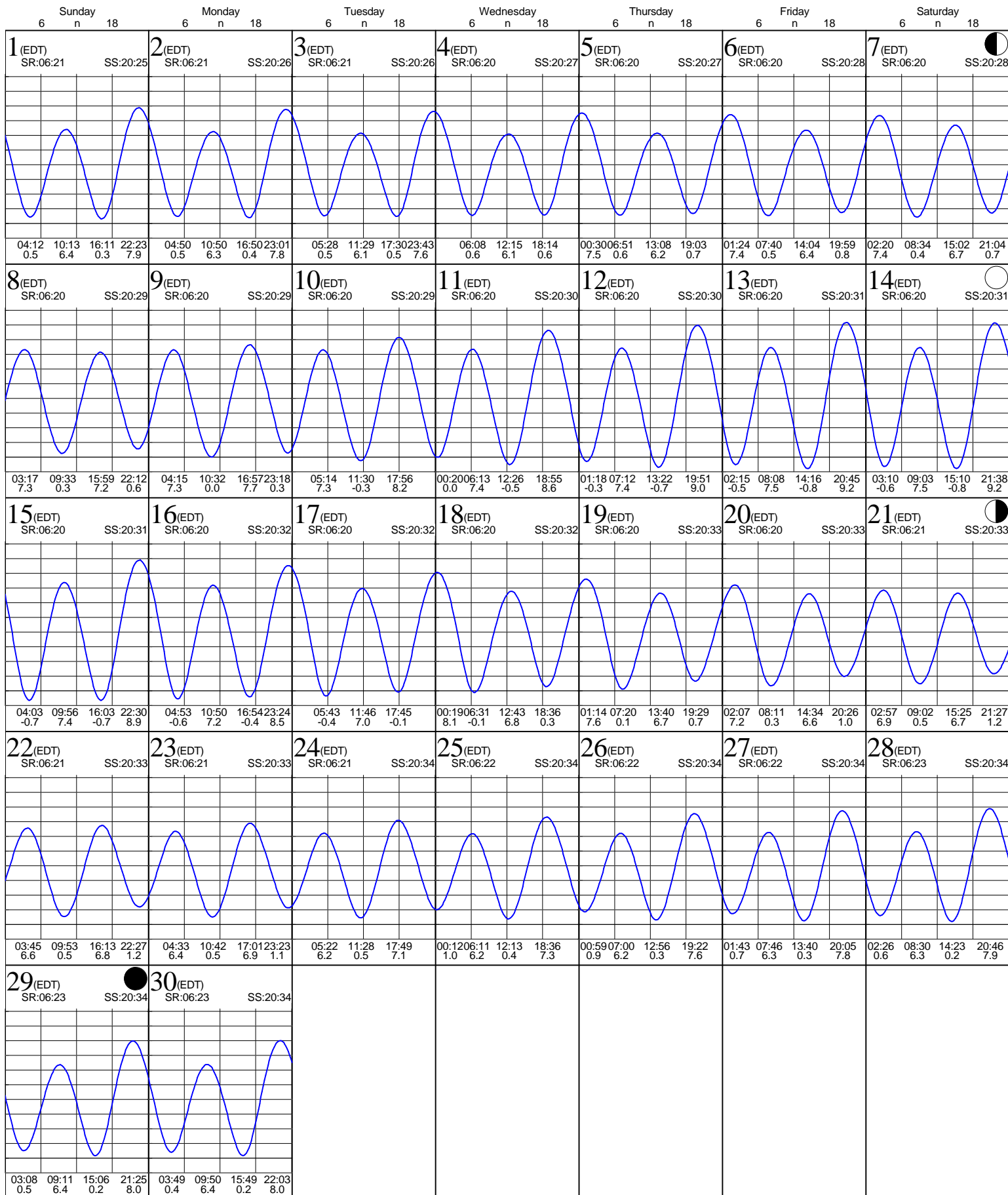
# Tides: Dog Hammock, Sapelo River

based on Savannah River Ent., Georgia (NOAA)  
31° 32' N 81° 16' W

Average Tides  
Mean Range: 7.2 ft  
MHWS: 8.4 ft  
Mean Tide: 3.8 ft

Monthly High & Low  
High June 13, 20:45 9.2 ft  
Low June 13, 14:16 -0.8 ft

## June 2003





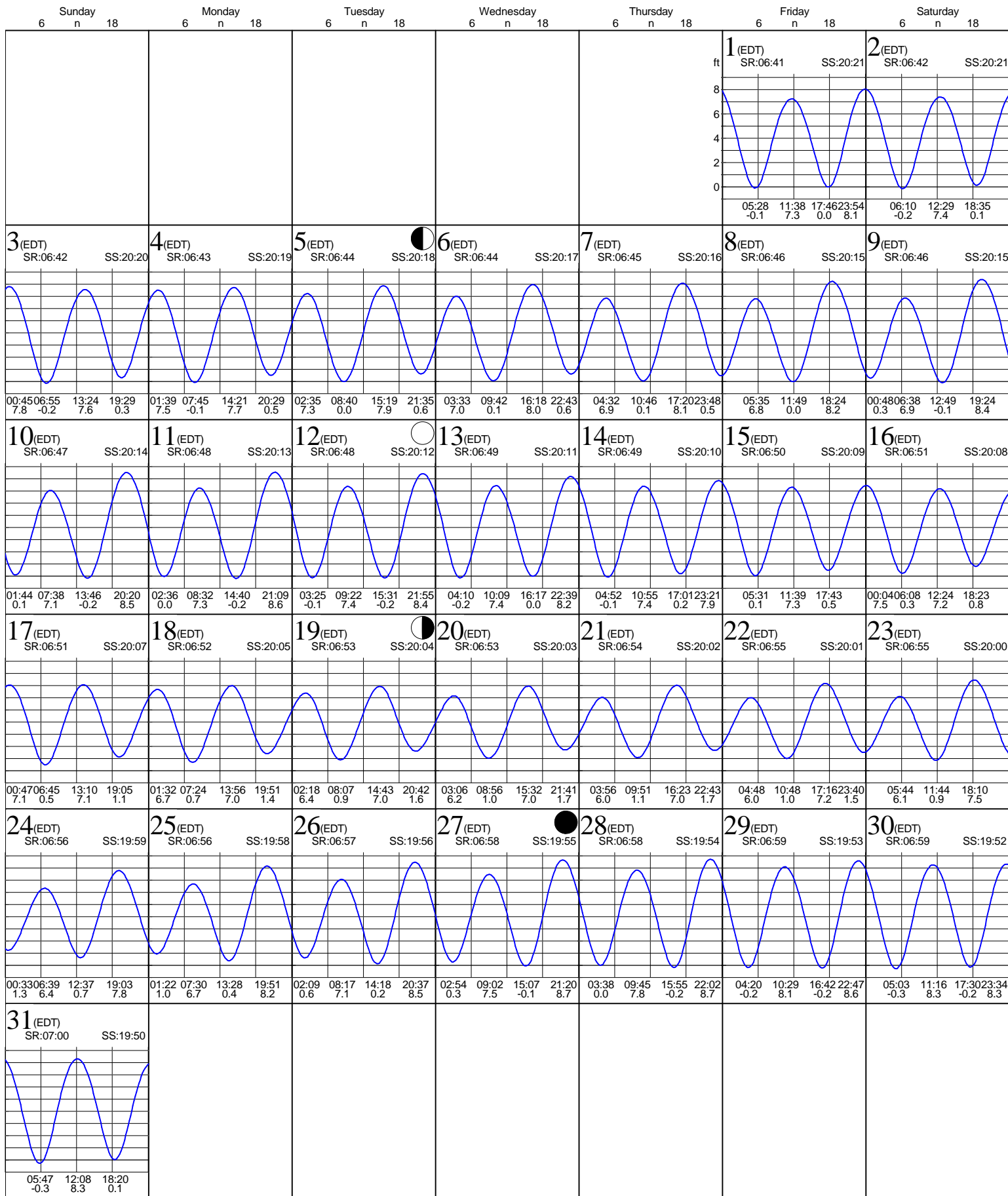
# Tides: Dog Hammock, Sapelo River

based on Savannah River Ent., Georgia (NOAA)  
31° 32' N 81° 16' W

Average Tides  
Mean Range: 7.2 ft  
MHWS: 8.4 ft  
Mean Tide: 3.8 ft

Monthly High & Low  
High August 28, 22:02 8.7 ft  
Low August 30, 05:03 -0.3 ft

## August 2003



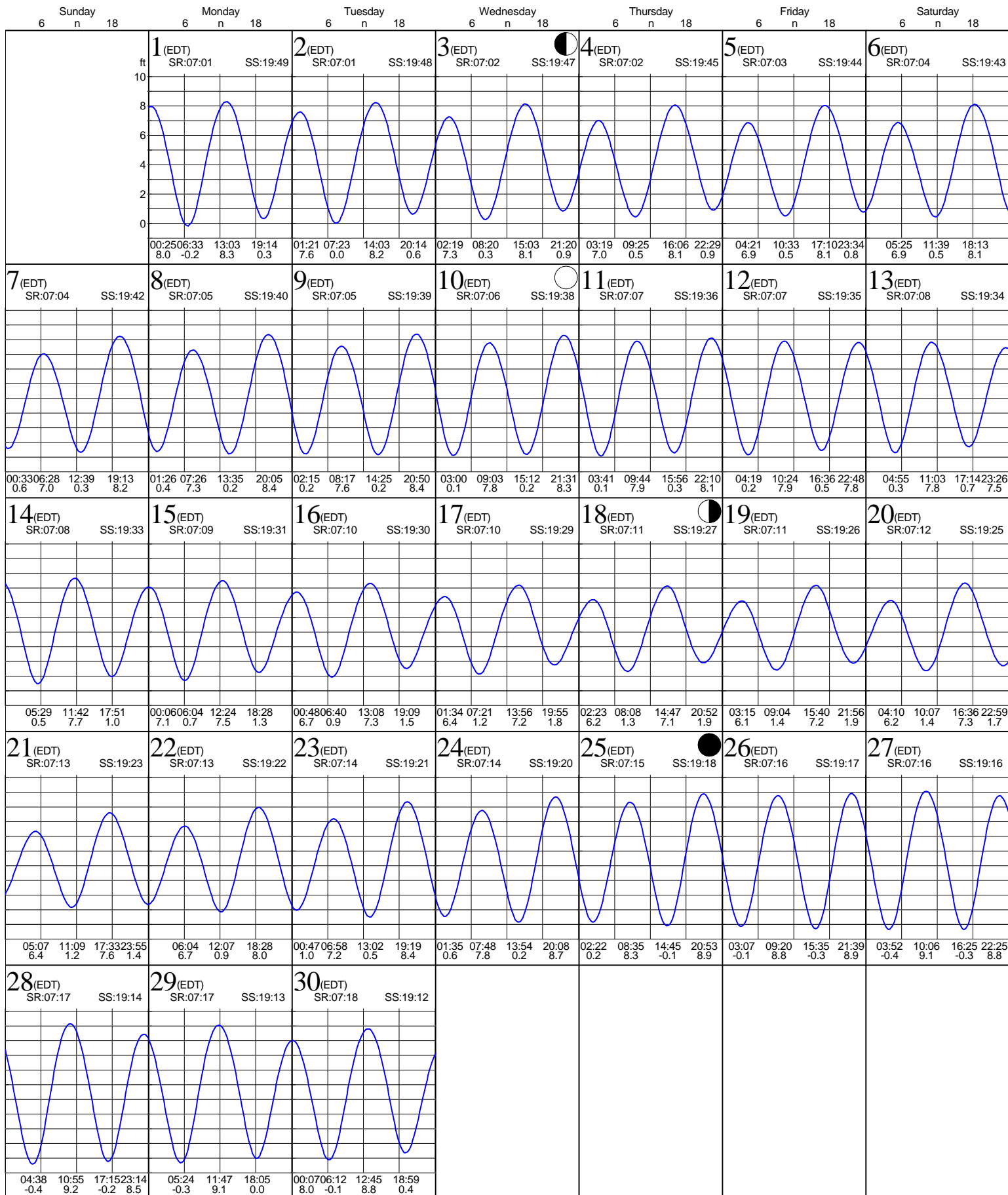
# Tides: Dog Hammock, Sapelo River

based on Savannah River Ent., Georgia (NOAA)  
31° 32' N 81° 16' W

Average Tides  
Mean Range: 7.2 ft  
MHWS: 8.4 ft  
Mean Tide: 3.8 ft

Monthly High & Low  
High September 28, 10:55 9.2 ft  
Low September 28, 04:38 -0.4 ft

## September 2003



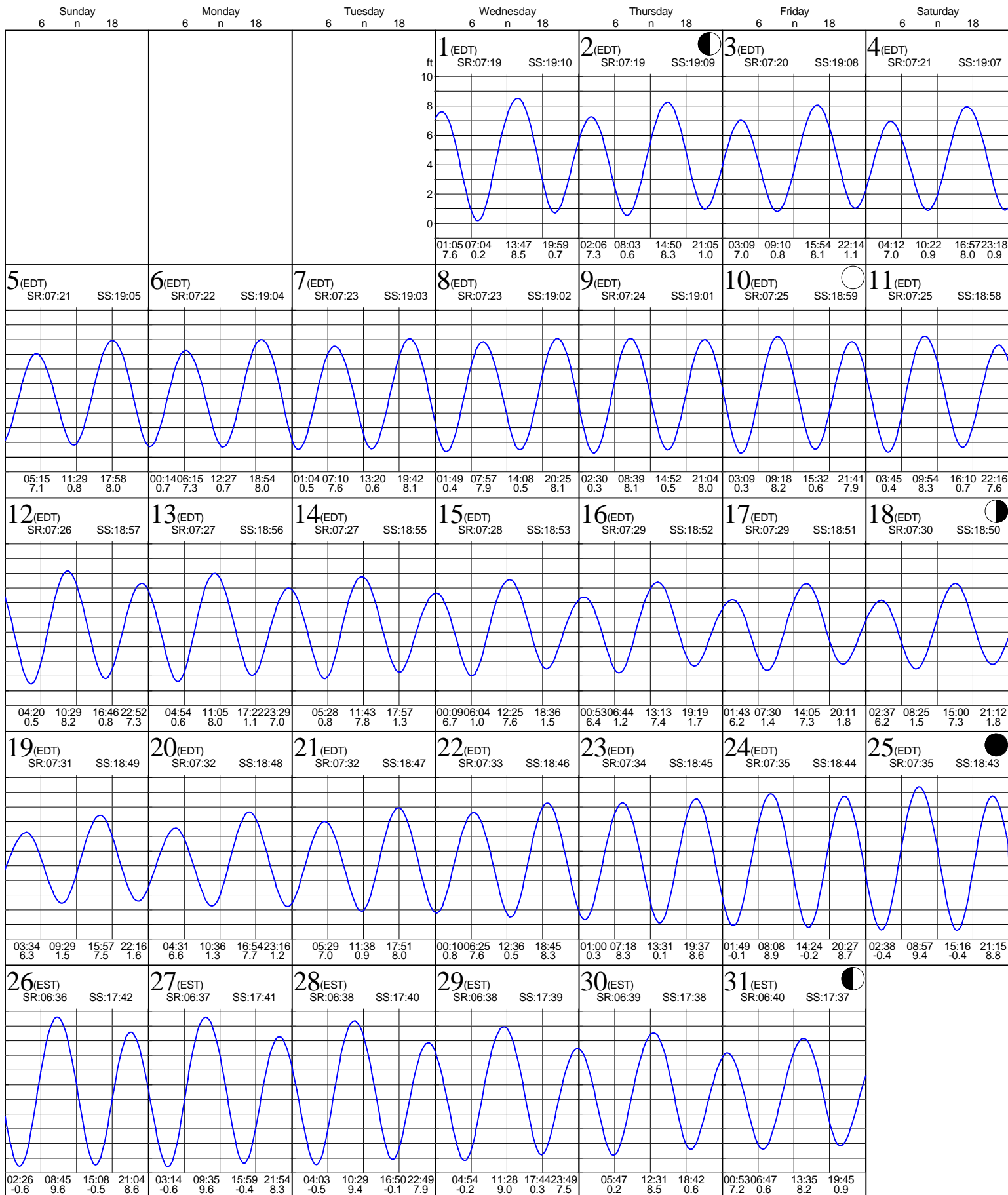
# Tides: Dog Hammock, Sapelo River

based on Savannah River Ent., Georgia (NOAA)  
31° 32' N 81° 16' W

Average Tides  
Mean Range: 7.2 ft  
MHWS: 8.4 ft  
Mean Tide: 3.8 ft

Monthly High & Low  
High October 26, 08:45 9.6 ft  
Low October 27, 03:14 -0.6 ft

## October 2003



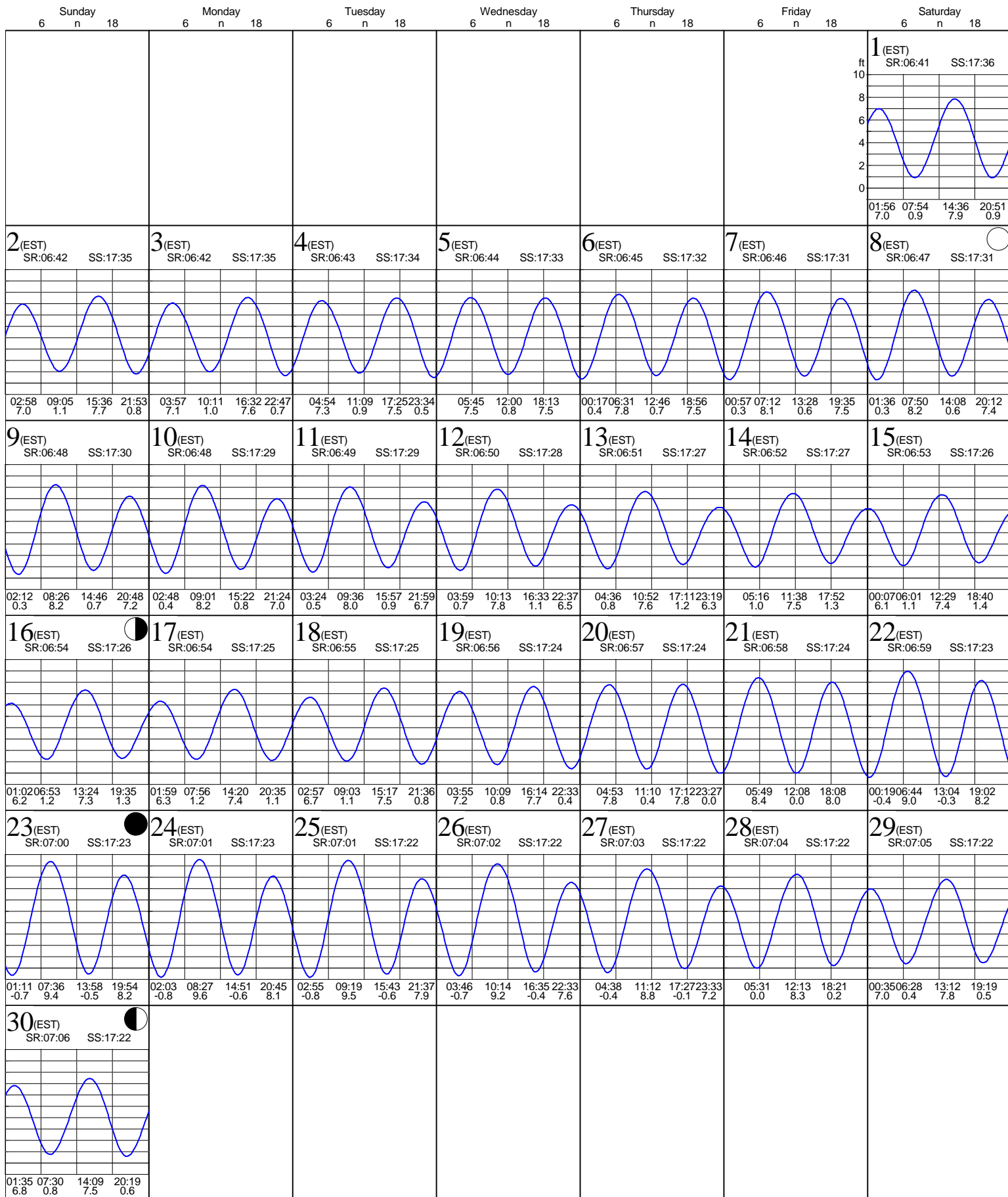
# Tides: Dog Hammock, Sapelo River

based on Savannah River Ent., Georgia (NOAA)  
31° 32' N 81° 16' W

Average Tides  
Mean Range: 7.2 ft  
MHWS: 8.4 ft  
Mean Tide: 3.8 ft

Monthly High & Low  
High November 24, 08:27 9.6 ft  
Low November 25, 02:55 -0.8 ft

## November 2003



# Tides: Dog Hammock, Sapelo River

based on Savannah River Ent., Georgia (NOAA)  
31° 32' N 81° 16' W

Average Tides  
Mean Range: 7.2 ft  
MHWS: 8.4 ft  
Mean Tide: 3.8 ft

Monthly High & Low  
High December 23, 08:14 9.1 ft  
Low December 24, 02:39 -1.1 ft

## December 2003

