

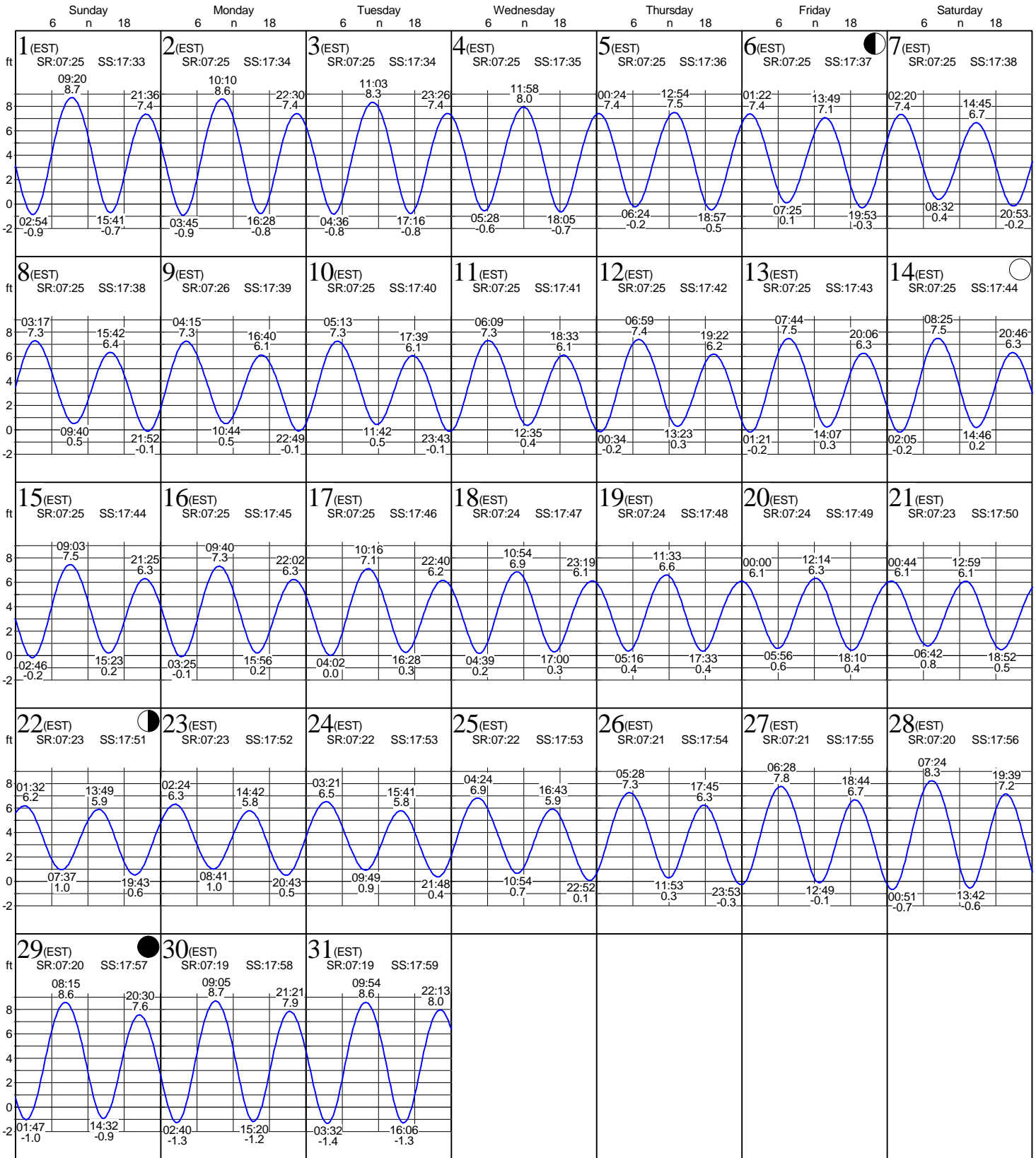
Tides: Dog Hammock, Sapelo River

based on Savannah River Ent., Georgia (NOAA)
31° 32' N 81° 16' W

Average Tides
Mean Range: 7.2 ft
MHWS: 8.4 ft
Mean Tide: 3.8 ft

Monthly High & Low
High January 1, 09:20 8.7 ft
Low January 31, 03:32 -1.4 ft

January 2006



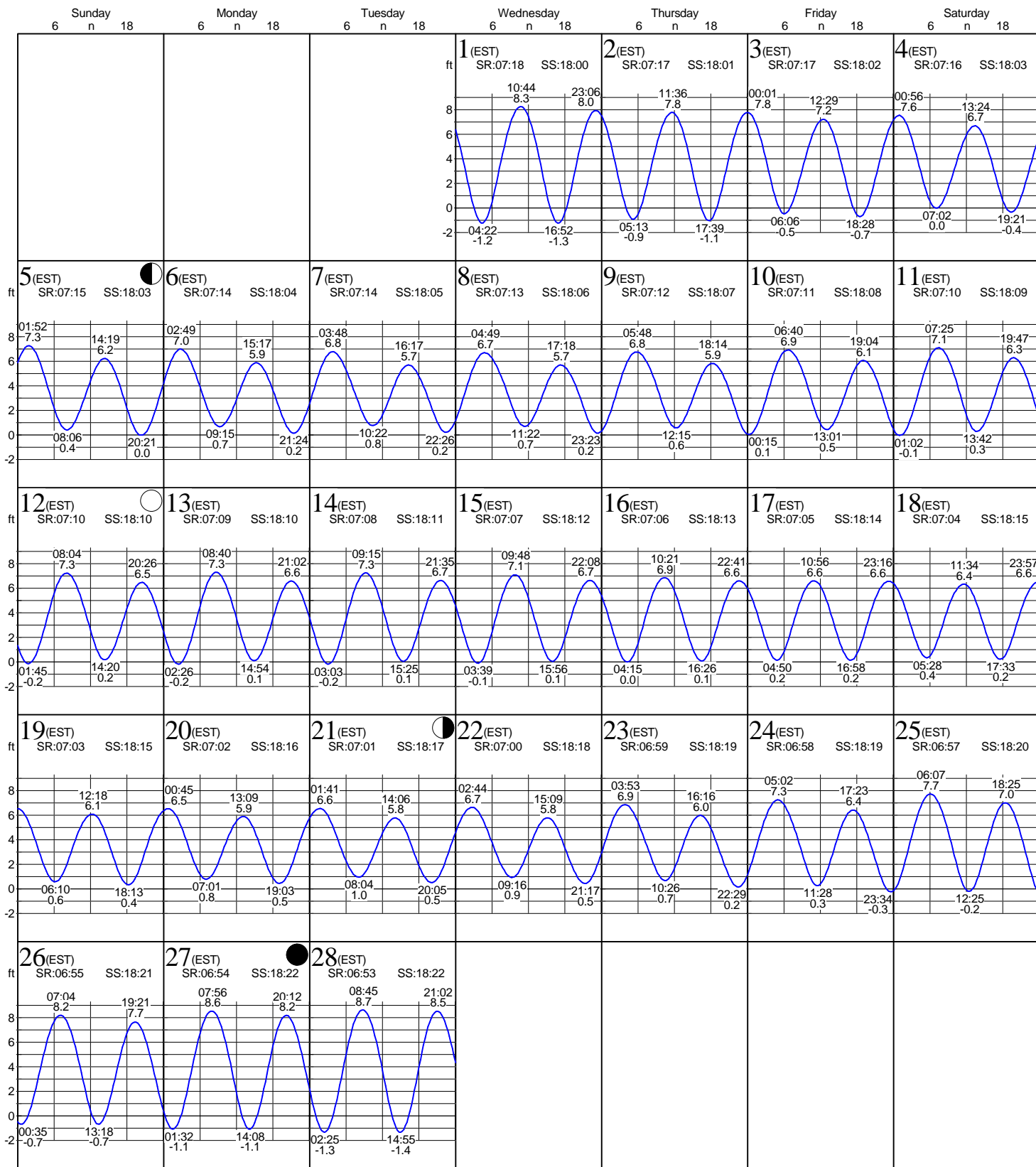
Tides: Dog Hammock, Sapelo River

based on Savannah River Ent., Georgia (NOAA)
31° 32' N 81° 16' W

Average Tides
Mean Range: 7.2 ft
MHWs 8.4 ft
Mean Tide: 3.8 ft

Monthly High & Low
High February 28, 08:45 8.7 ft
Low February 28, 14:55 -1.4 ft

February 2006



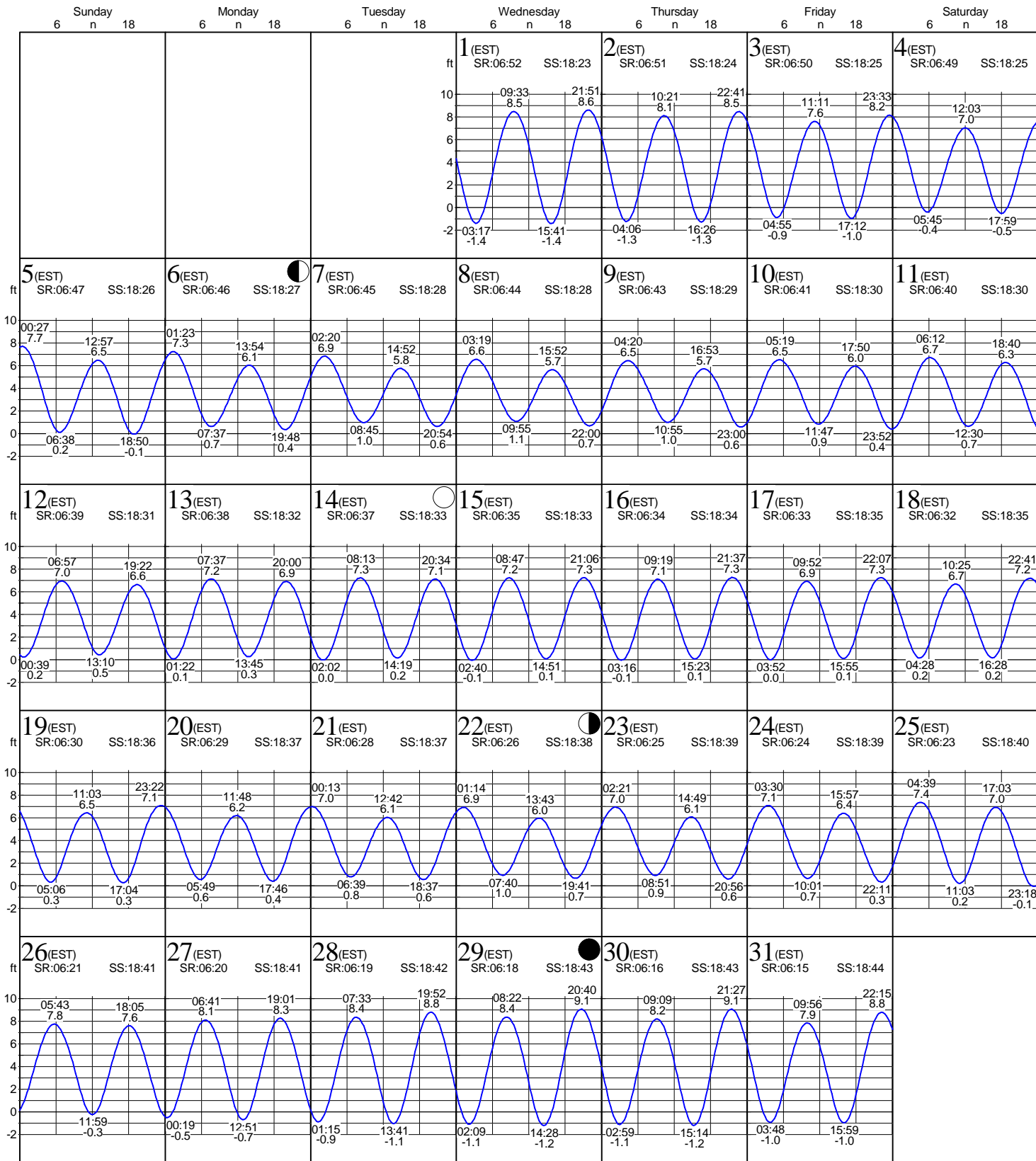
Tides: Dog Hammock, Sapelo River

based on Savannah River Ent., Georgia (NOAA)
31° 32' N 81° 16' W

Average Tides
Mean Range: 7.2 ft
MHWS 8.4 ft
Mean Tide: 3.8 ft

Monthly High & Low
High March 29, 20:40 9.1 ft
Low March 1, 15:41 -1.4 ft

March 2006



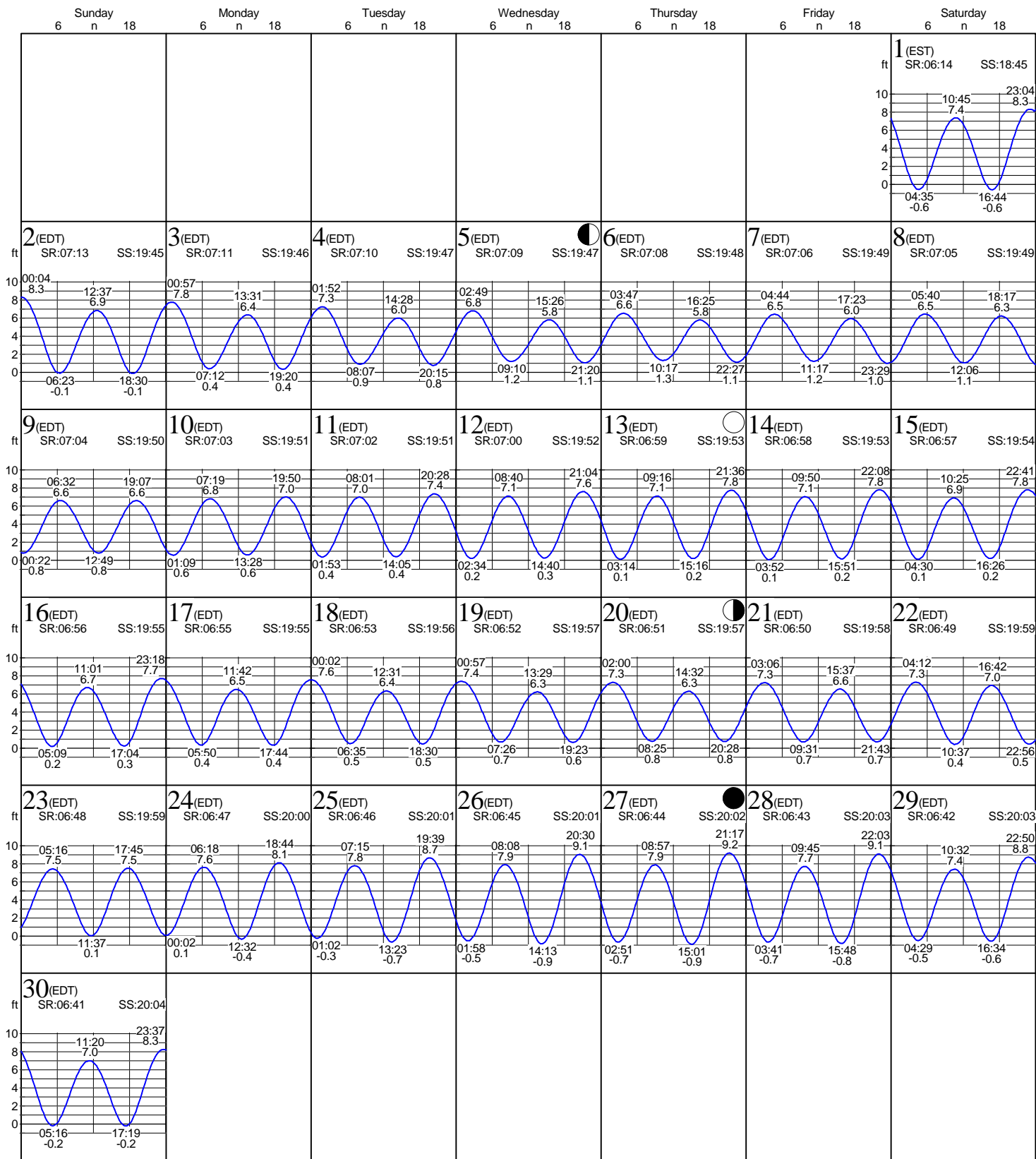
Tides: Dog Hammock, Sapelo River

based on Savannah River Ent., Georgia (NOAA)
31° 32 N 81° 16 W

Average Tides
Mean Range: 7.2 ft
MHWS 8.4 ft
Mean Tide: 3.8 ft

Monthly High & Low
High April 27, 21:17 9.2 ft
Low April 27, 15:01 -0.9 ft

April 2006



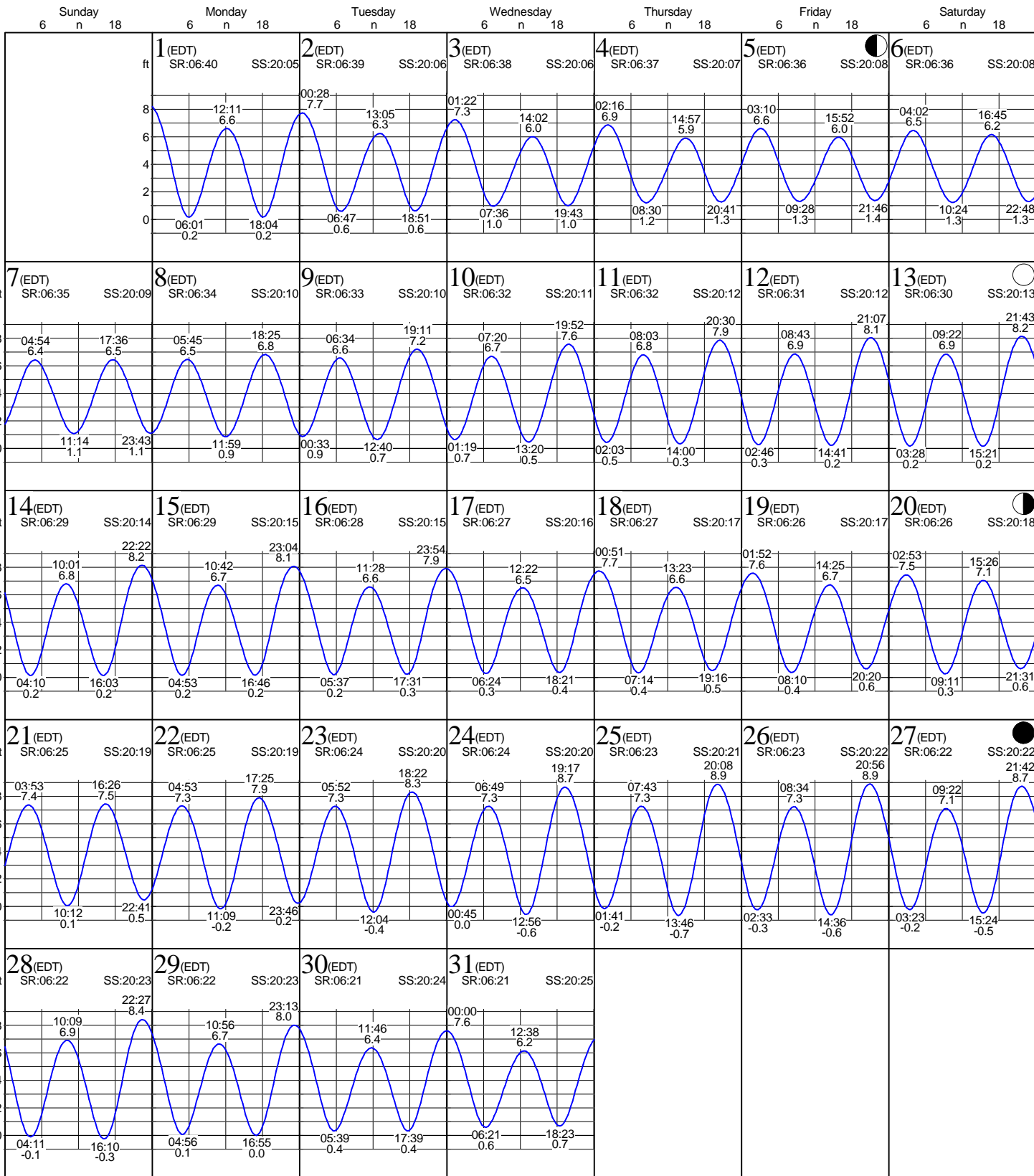
Tides: Dog Hammock, Sapelo River

based on Savannah River Ent., Georgia (NOAA)
31° 32' N 81° 16' W

Average Tides
Mean Range: 7.2 ft
MHWS 8.4 ft
Mean Tide: 3.8 ft

Monthly High & Low
High May 26, 20:56 8.9 ft
Low May 25, 13:46 -0.7 ft

May 2006



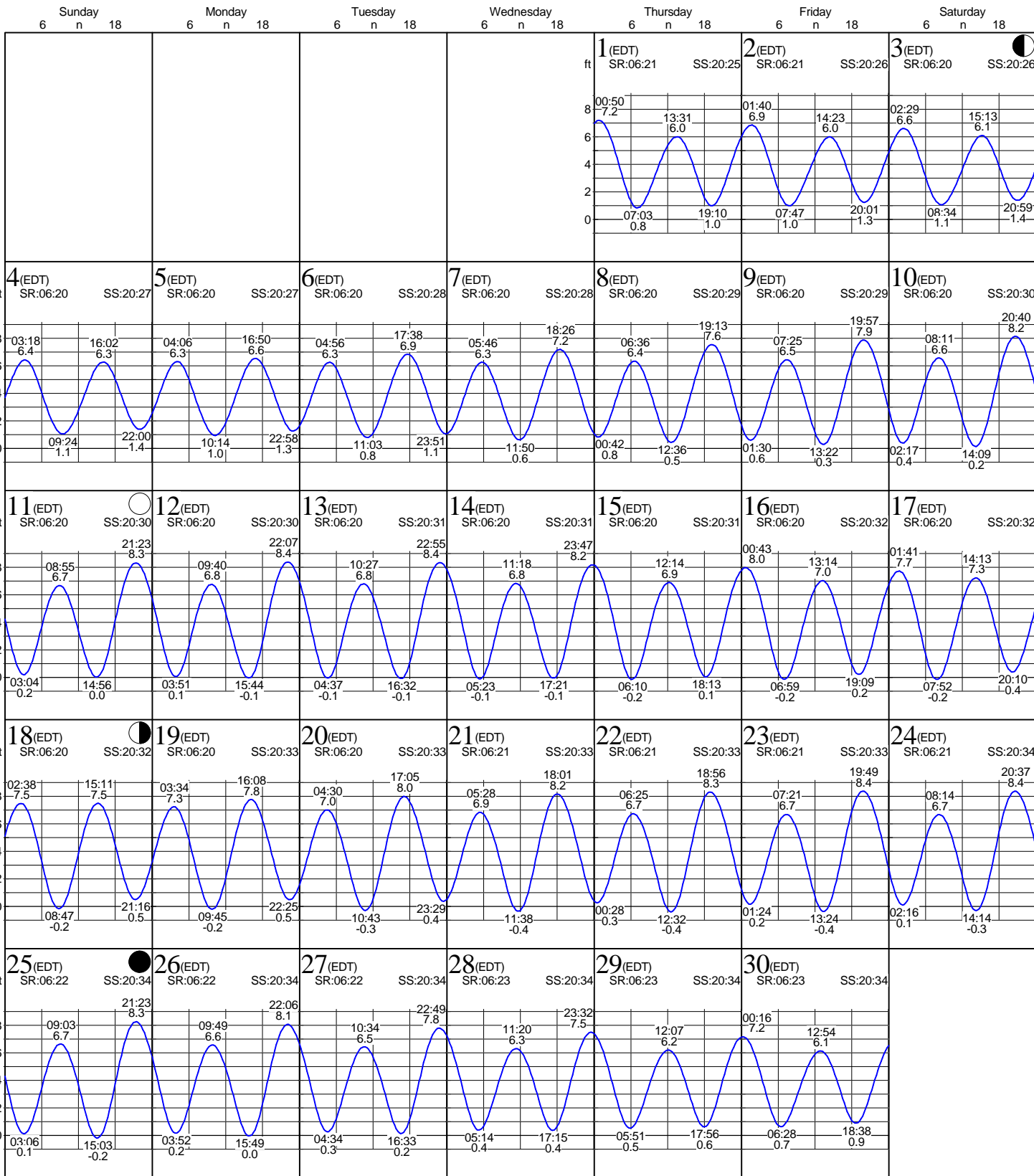
Tides: Dog Hammock, Sapelo River

based on Savannah River Ent., Georgia (NOAA)
31° 32' N 81° 16' W

Average Tides
Mean Range: 7.2 ft
MHWS 8.4 ft
Mean Tide: 3.8 ft

Monthly High & Low
High June 12, 22:07 8.4 ft
Low June 22, 12:32 -0.4 ft

June 2006



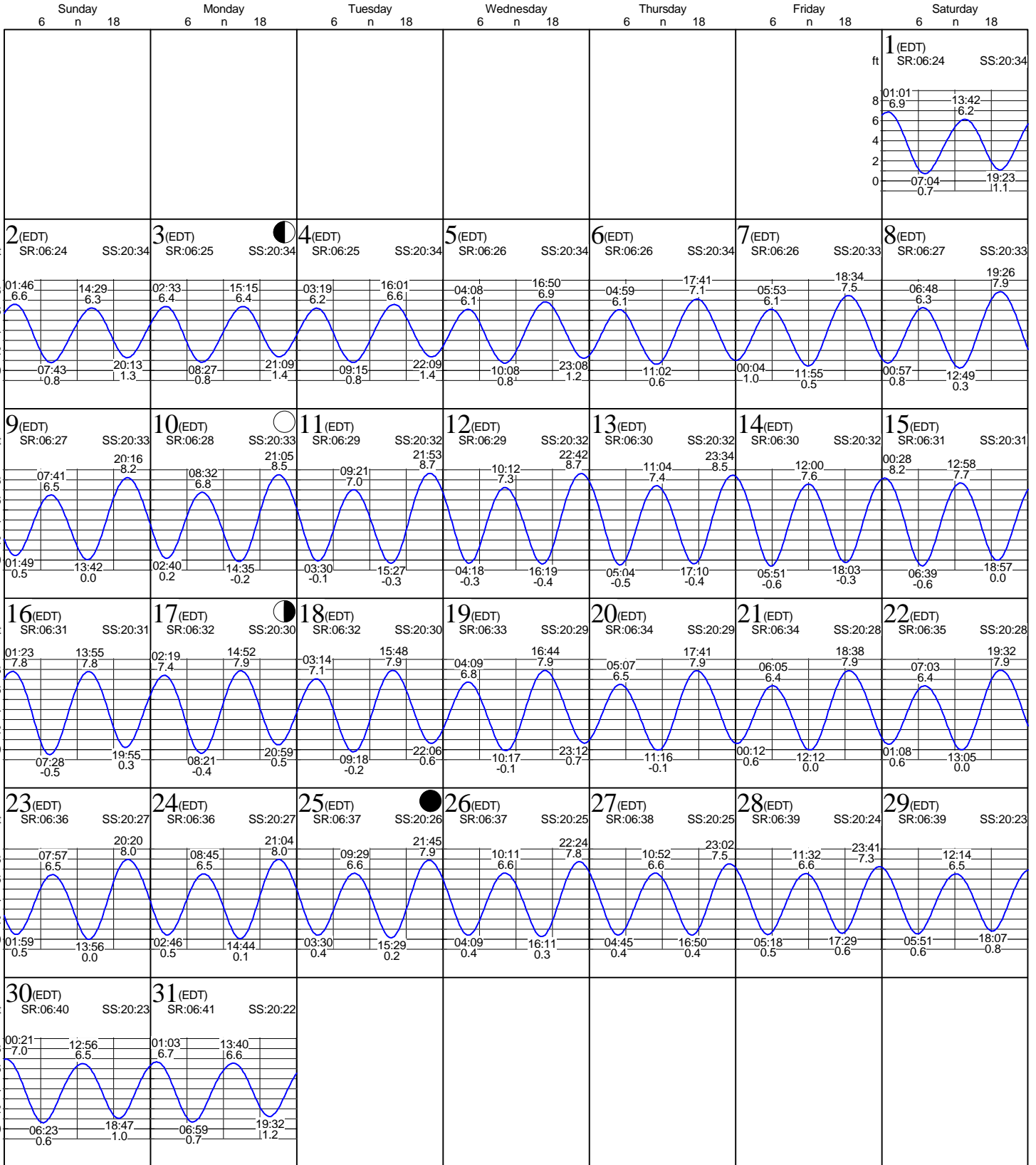
Tides: Dog Hammock, Sapelo River

based on Savannah River Ent., Georgia (NOAA)
31° 32' N 81° 16' W

Average Tides
Mean Range: 7.2 ft
MHWS 8.4 ft
Mean Tide: 3.8 ft

Monthly High & Low
High July 11, 21:53 8.7 ft
Low July 14, 05:51 -0.6 ft

July 2006



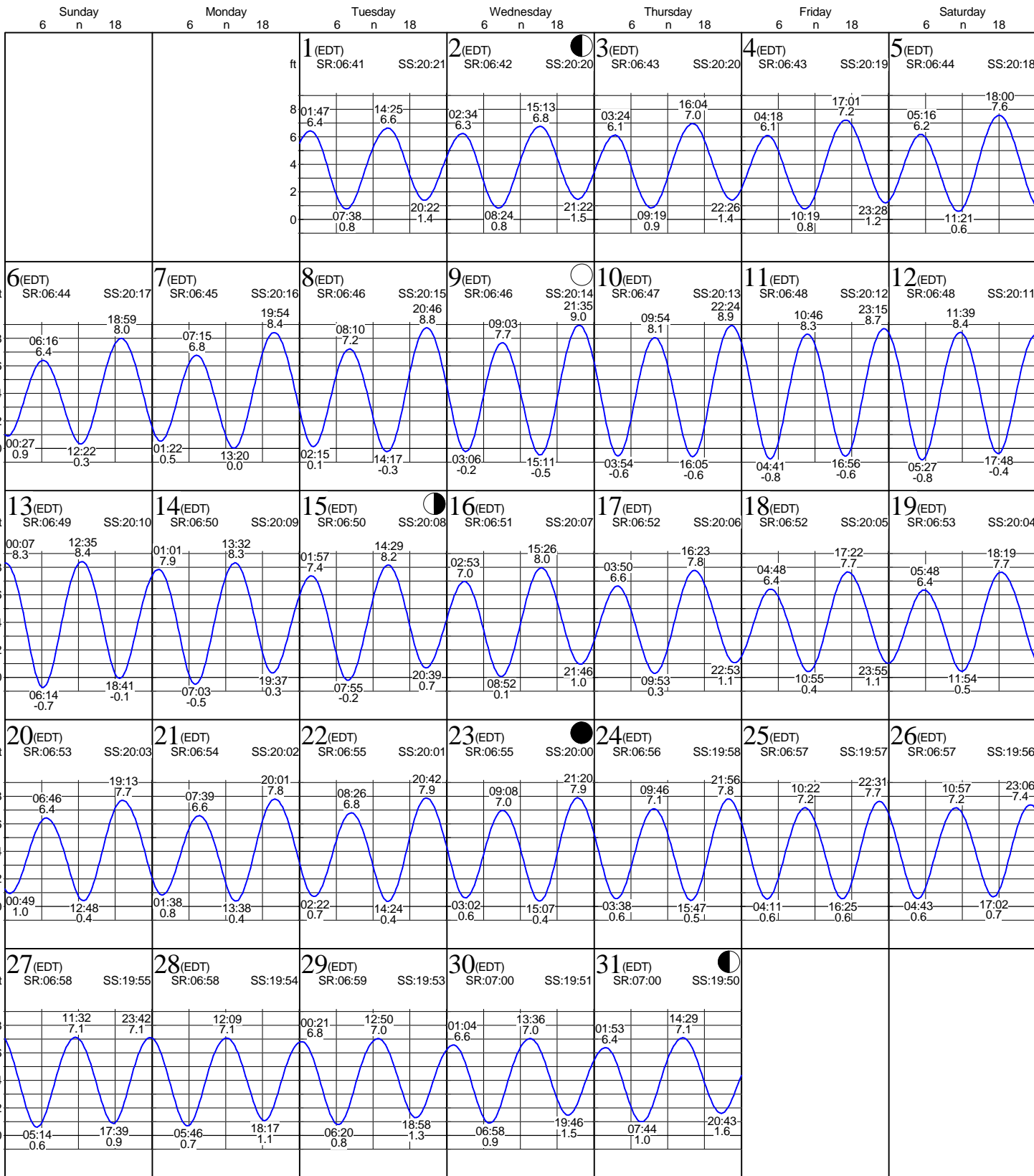
Tides: Dog Hammock, Sapelo River

based on Savannah River Ent., Georgia (NOAA)
31° 32' N 81° 16' W

Average Tides
Mean Range: 7.2 ft
MHWS 8.4 ft
Mean Tide: 3.8 ft

Monthly High & Low
High August 9, 21:35 9.0 ft
Low August 12, 05:27 -0.8 ft

August 2006



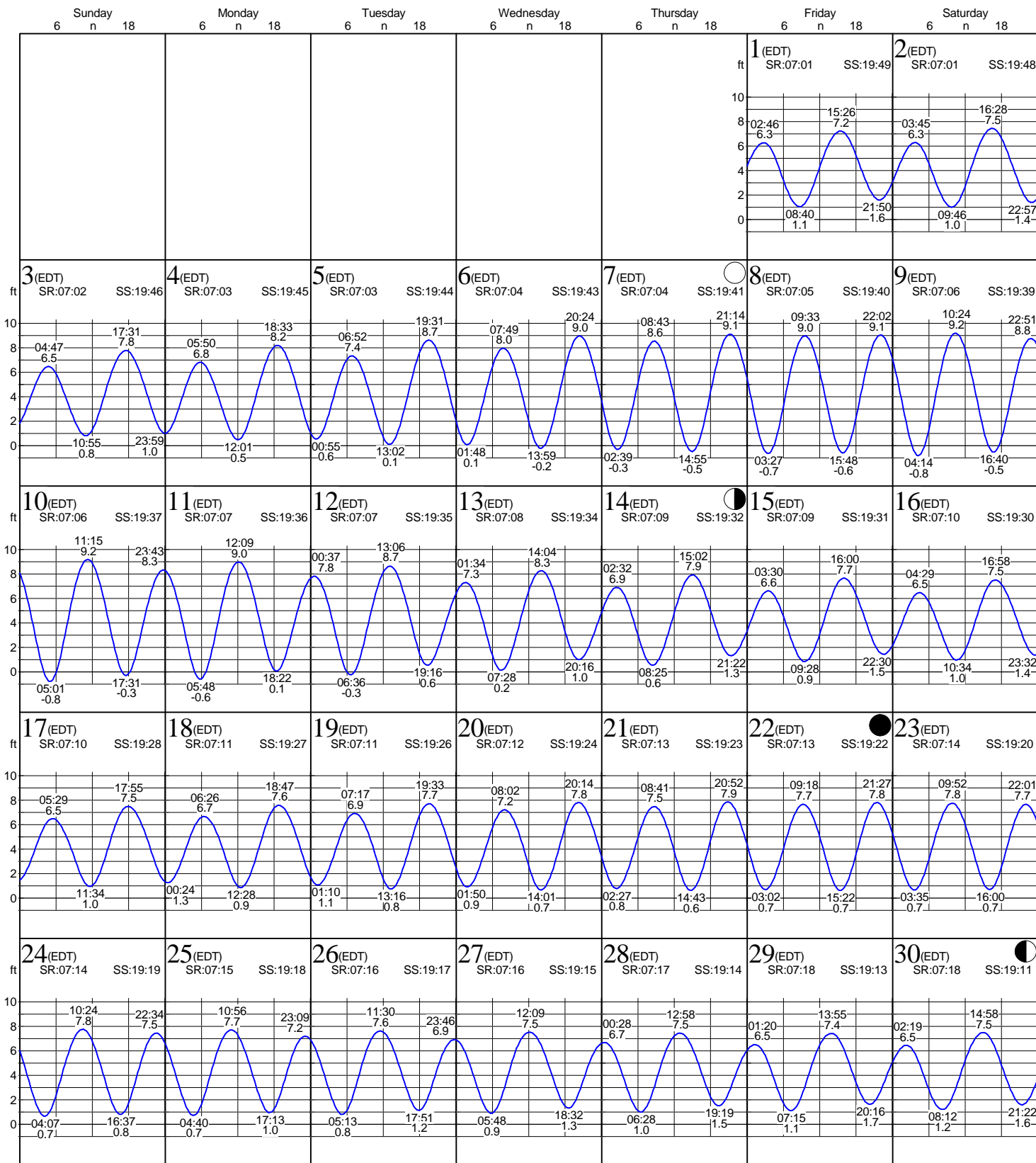
Tides: Dog Hammock, Sapelo River

based on Savannah River Ent., Georgia (NOAA)
31° 32' N 81° 16' W

Average Tides
Mean Range: 7.2 ft
MHWS: 8.4 ft
Mean Tide: 3.8 ft

Monthly High & Low
High September 9, 10:24 9.2 ft
Low September 9, 04:14 -0.8 ft

September 2006



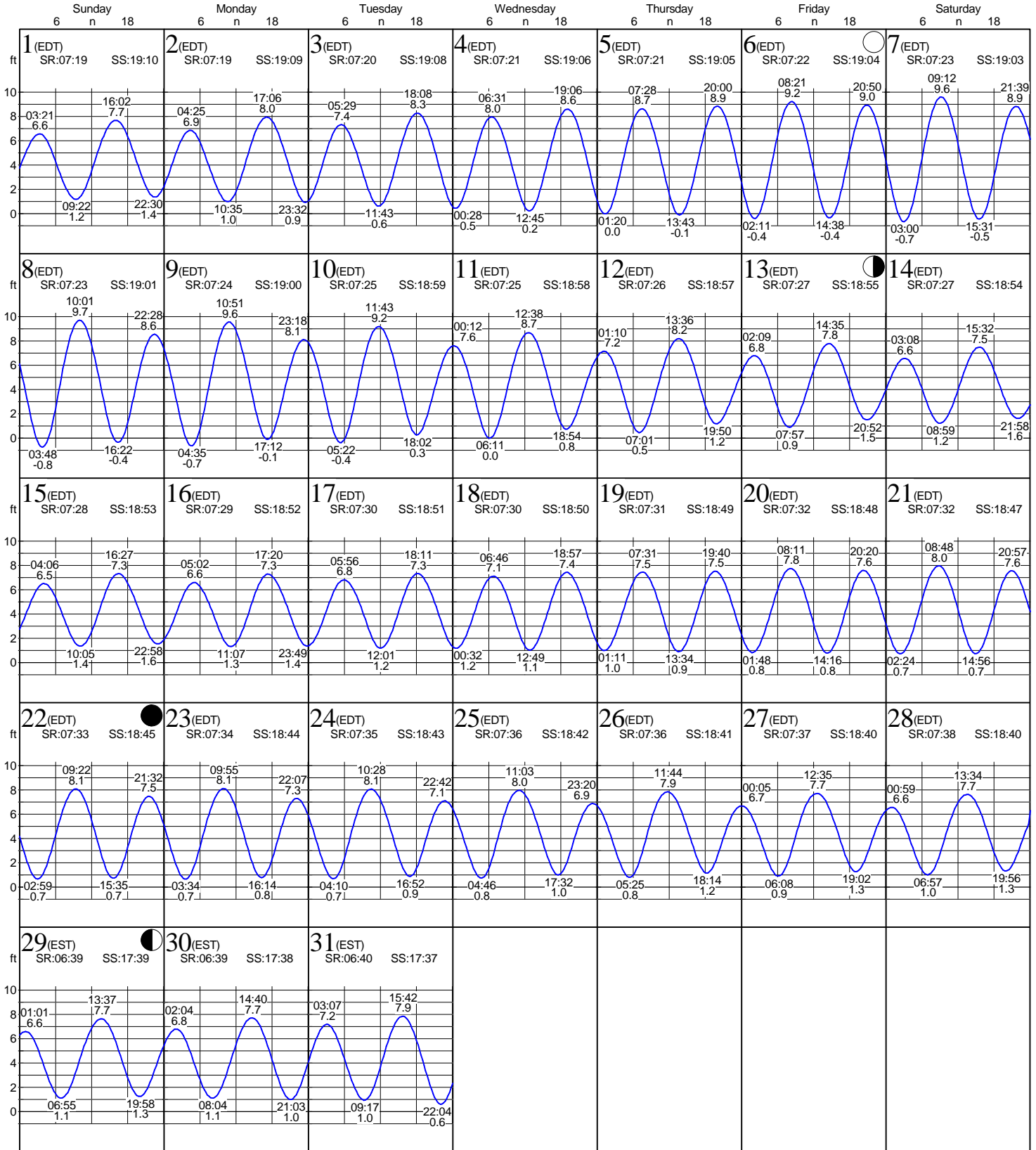
Tides: Dog Hammock, Sapelo River

based on Savannah River Ent., Georgia (NOAA)
31° 32' N 81° 16' W

Average Tides
Mean Range: 7.2 ft
MHWS 8.4 ft
Mean Tide: 3.8 ft

Monthly High & Low
High October 8, 10:01 9.7 ft
Low October 8, 03:48 -0.8 ft

October 2006



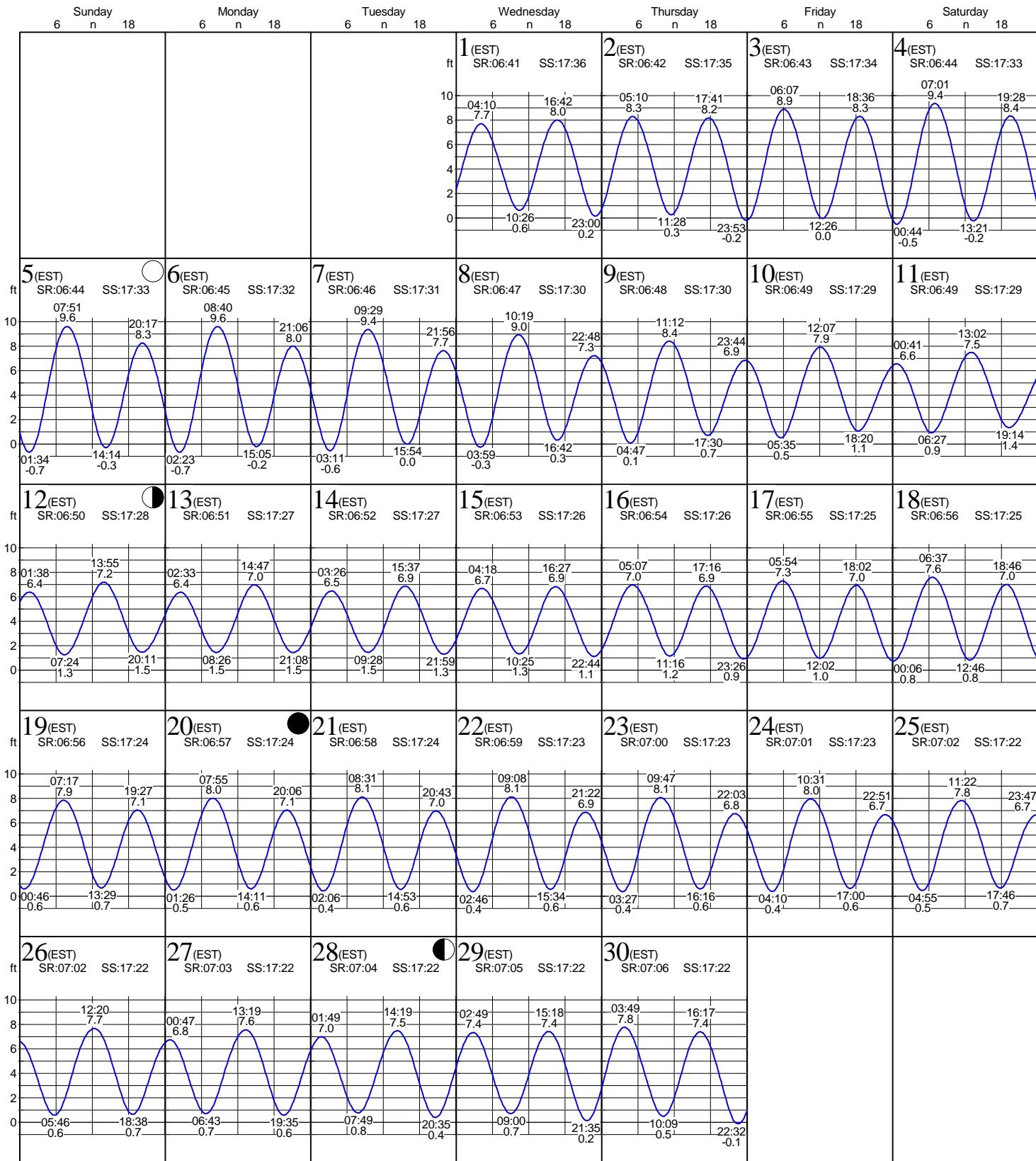
Tides: Dog Hammock, Sapelo River

based on Savannah River Ent., Georgia (NOAA)
31° 32' N 81° 16' W

Average Tides
Mean Range: 7.2 ft
MHWS 8.4 ft
Mean Tide: 3.8 ft

Monthly High & Low
High November 5, 07:51 9.6 ft
Low November 6, 02:23 -0.7 ft

November 2006



Tides: Dog Hammock, Sapelo River

based on Savannah River Ent., Georgia (NOAA)
31° 32' N 81° 16' W

Average Tides
Mean Range: 7.2 ft
MHWS 8.4 ft
Mean Tide: 3.8 ft

Monthly High & Low
High December 4, 07:34 9.1 ft
Low December 4, 01:12 -0.7 ft

December 2006

