

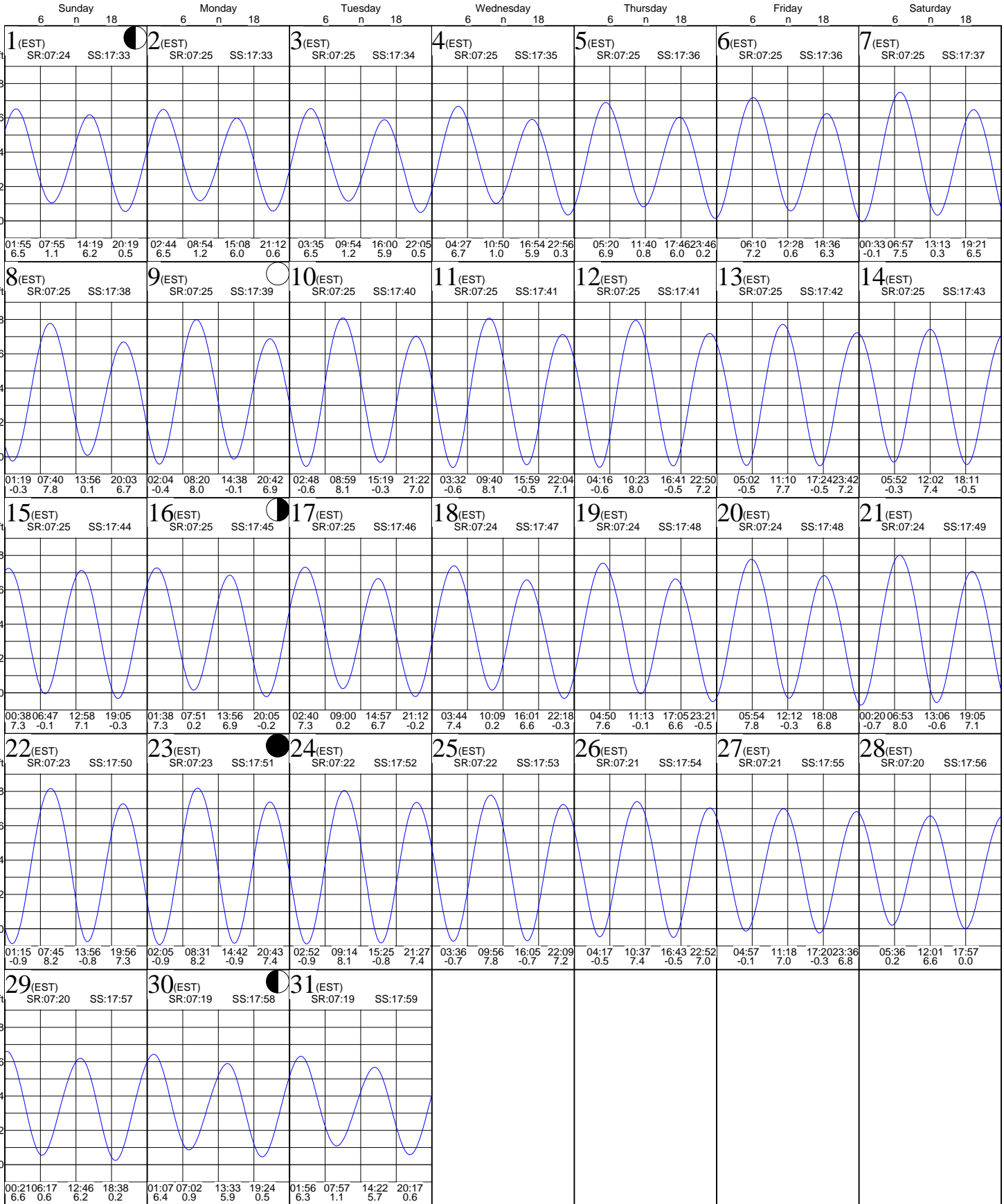
Tides: Dog Hammock, Sapelo River

based on Savannah River Ent., Georgia (NOAA)
31° 32' N 81° 16' W

Average Tides
Mean Range: 7.2 ft
MHWS 8.4 ft
Mean Tide: 3.8 ft

Monthly High & Low
High January 23, 08:31 8.2 ft
Low January 23, 02:05 -0.9 ft

January 2012



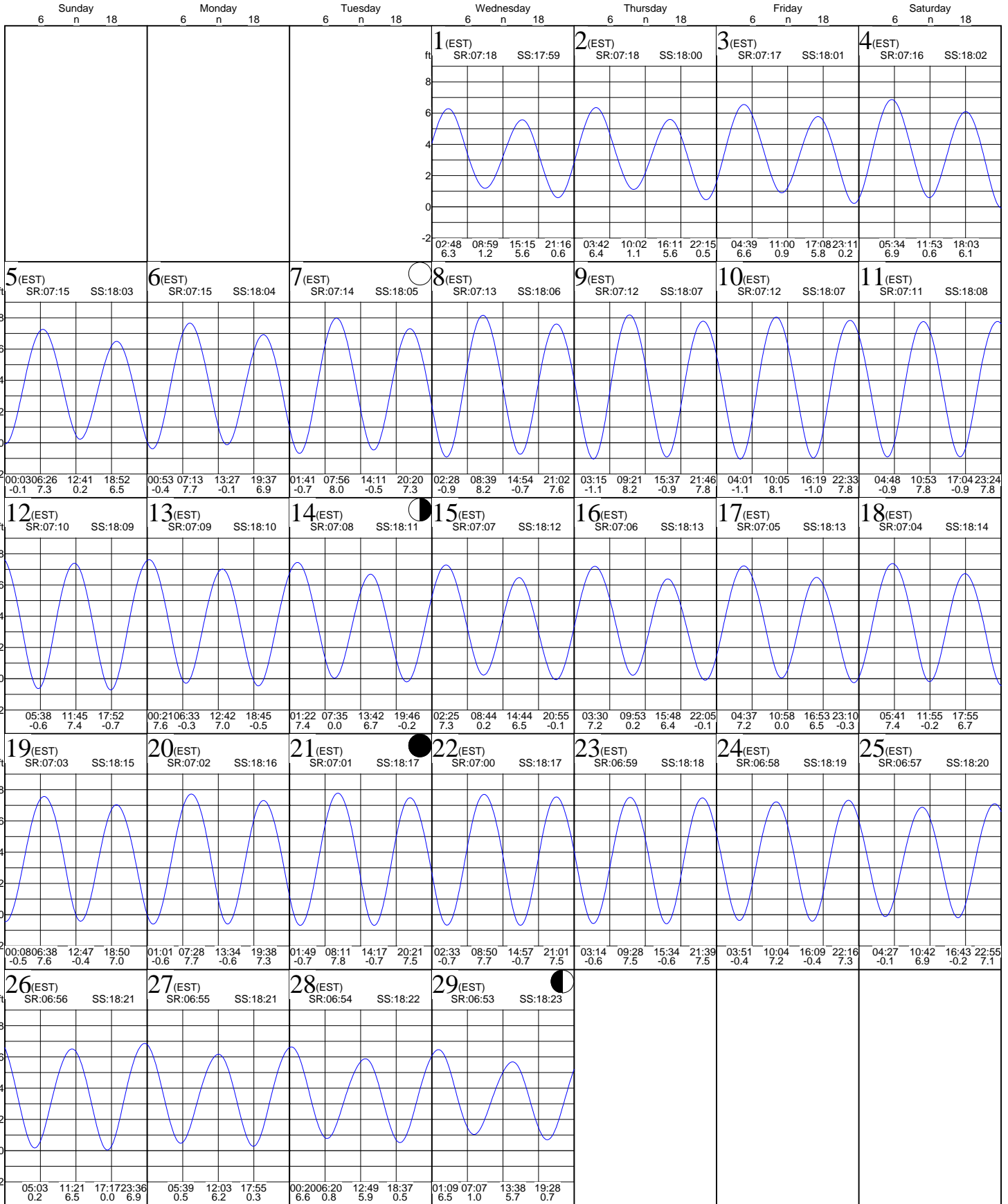
Tides: Dog Hammock, Sapelo River

based on Savannah River Ent., Georgia (NOAA)
31° 32' N 81° 16' W

Average Tides
Mean Range: 7.2 ft
MHWS 8.4 ft
Mean Tide: 3.8 ft

Monthly High & Low
High February 9, 09:21 8.2 ft
Low February 10, 04:01 -1.1 ft

February 2012



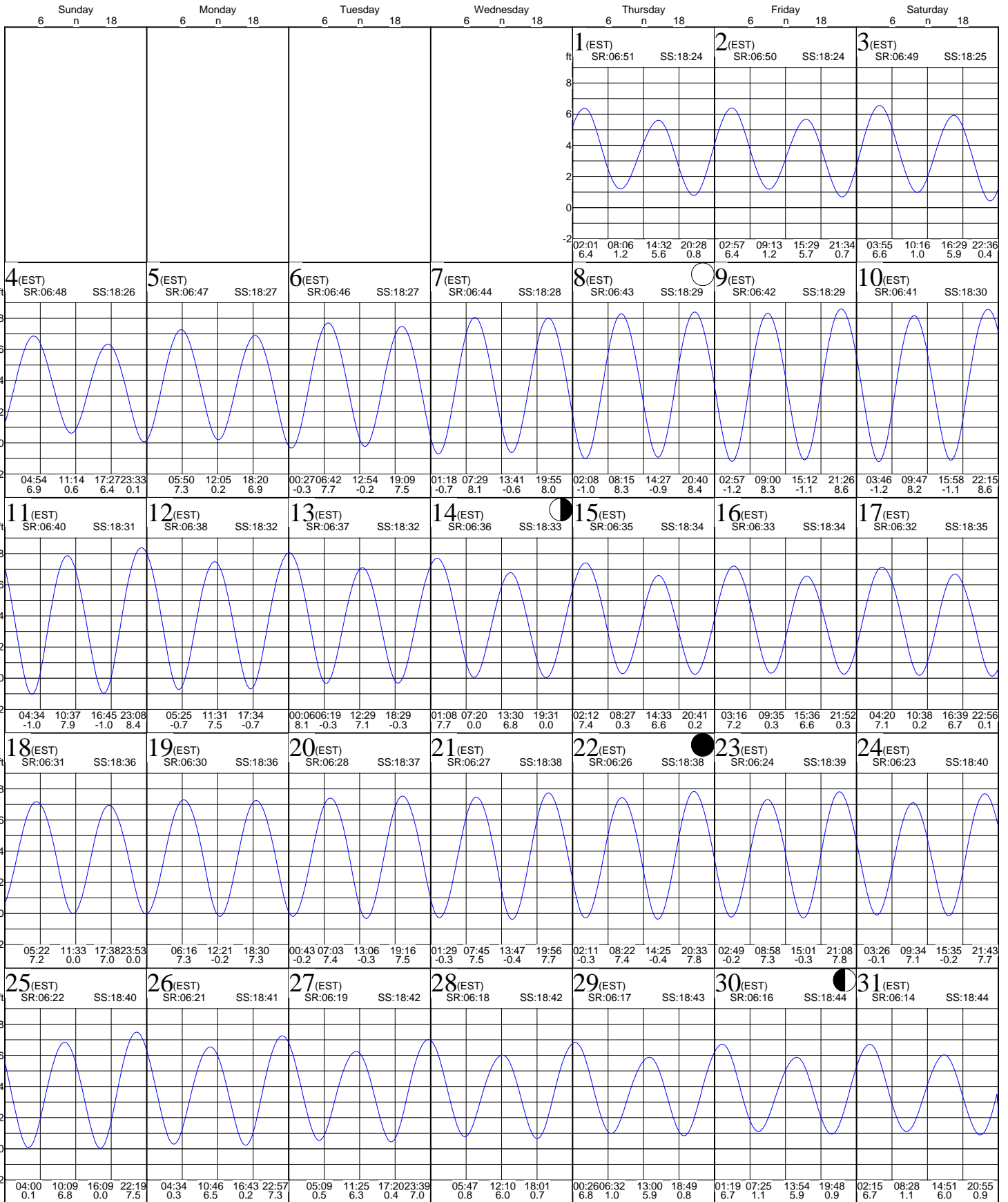
Tides: Dog Hammock, Sapelo River

based on Savannah River Ent., Georgia (NOAA)
31° 32' N 81° 16' W

Average Tides
Mean Range: 7.2 ft
MHWS 8.4 ft
Mean Tide: 3.8 ft

Monthly High & Low
High March 9, 21:26 8.6 ft
Low March 10, 03:46 -1.2 ft

March 2012



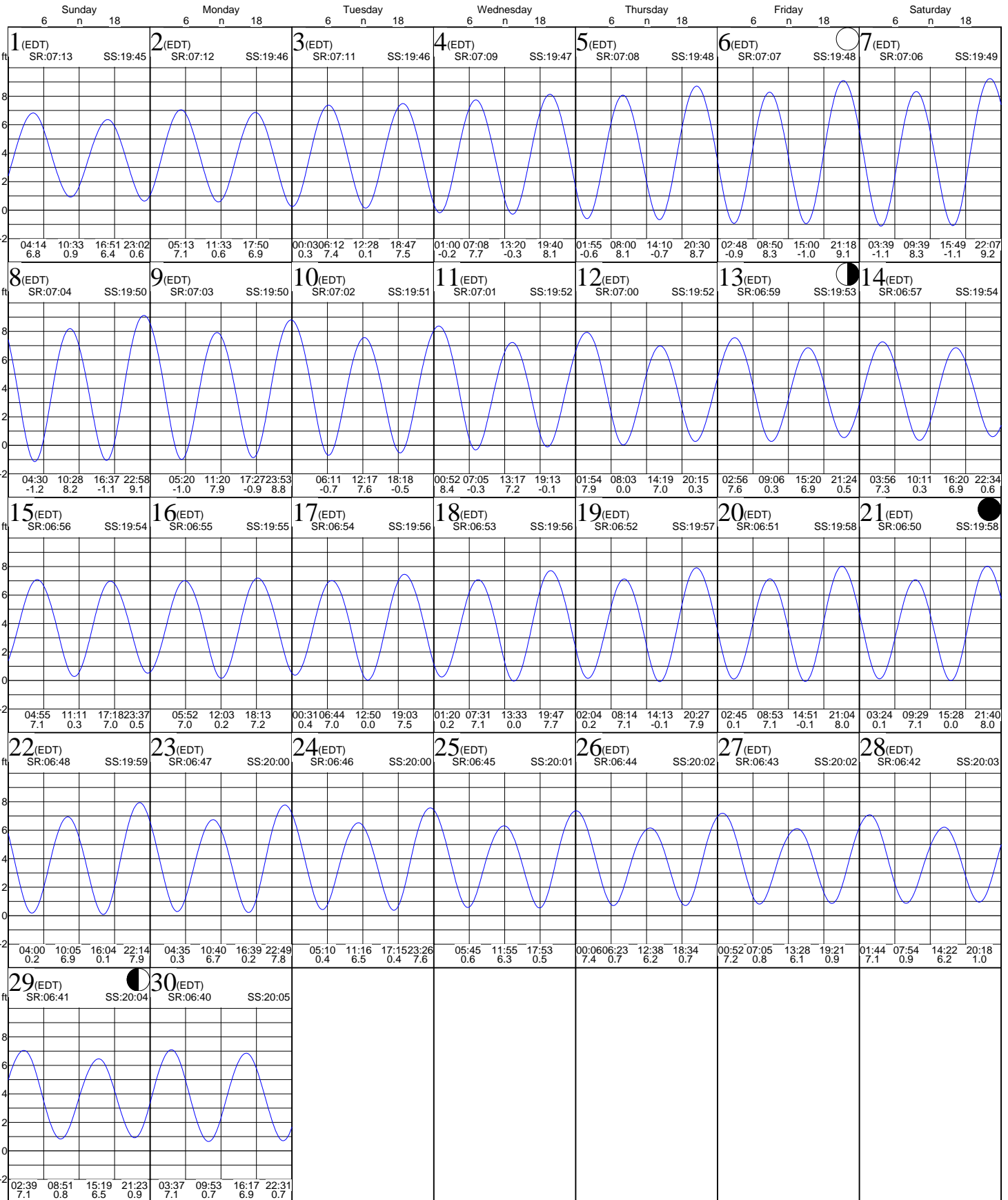
Tides: Dog Hammock, Sapelo River

based on Savannah River Ent., Georgia (NOAA)
31° 32' N 81° 16' W

Average Tides
Mean Range: 7.2 ft
MHWS 8.4 ft
Mean Tide: 3.8 ft

Monthly High & Low
High April 7, 22:07 9.2 ft
Low April 8, 04:30 -1.2 ft

April 2012



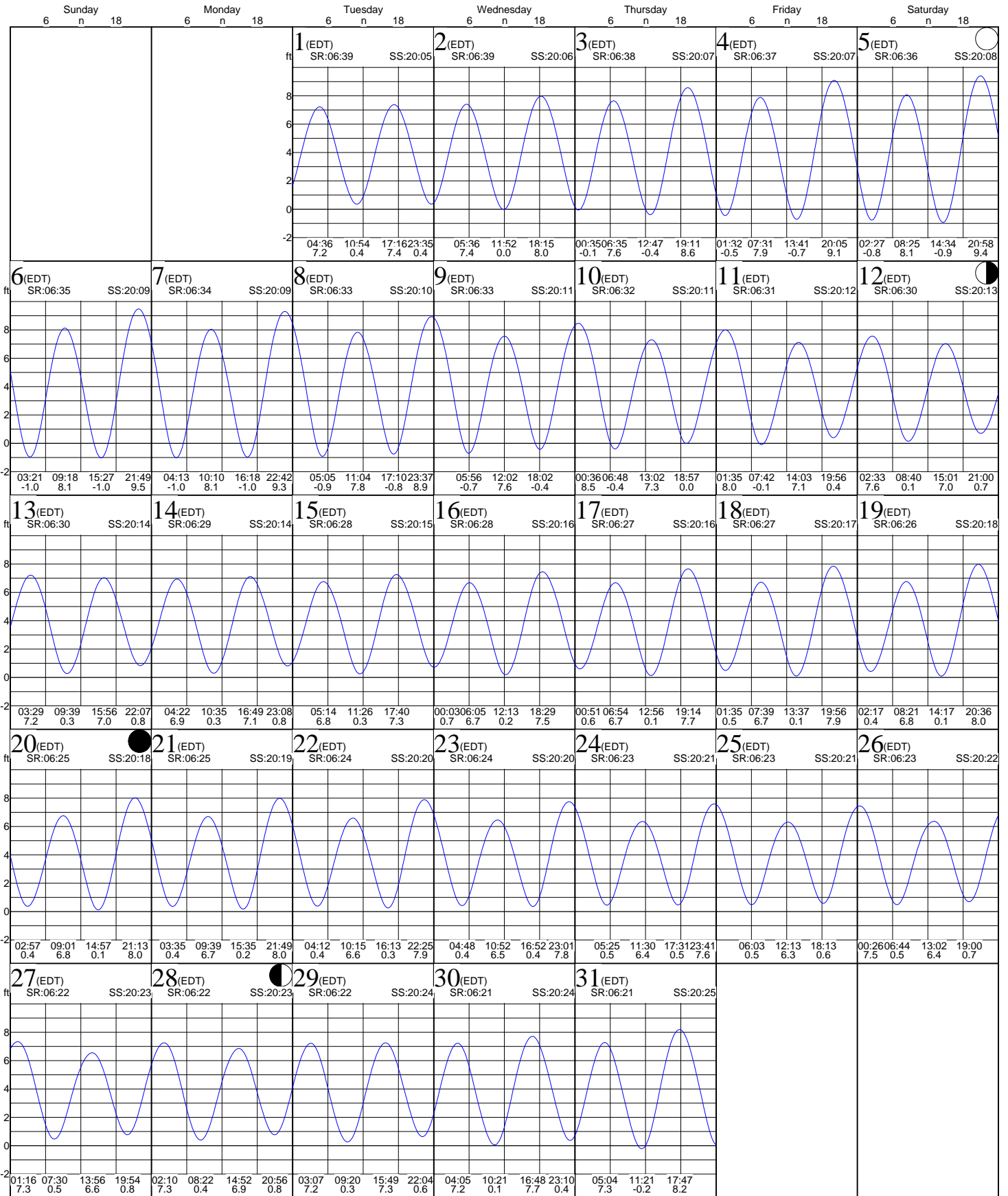
Tides: Dog Hammock, Sapelo River

based on Savannah River Ent., Georgia (NOAA)
31° 32' N 81° 16' W

Average Tides
Mean Range: 7.2 ft
MHWS: 8.4 ft
Mean Tide: 3.8 ft

Monthly High & Low
High May 6, 21:49 9.5 ft
Low May 6, 15:27 -1.0 ft

May 2012



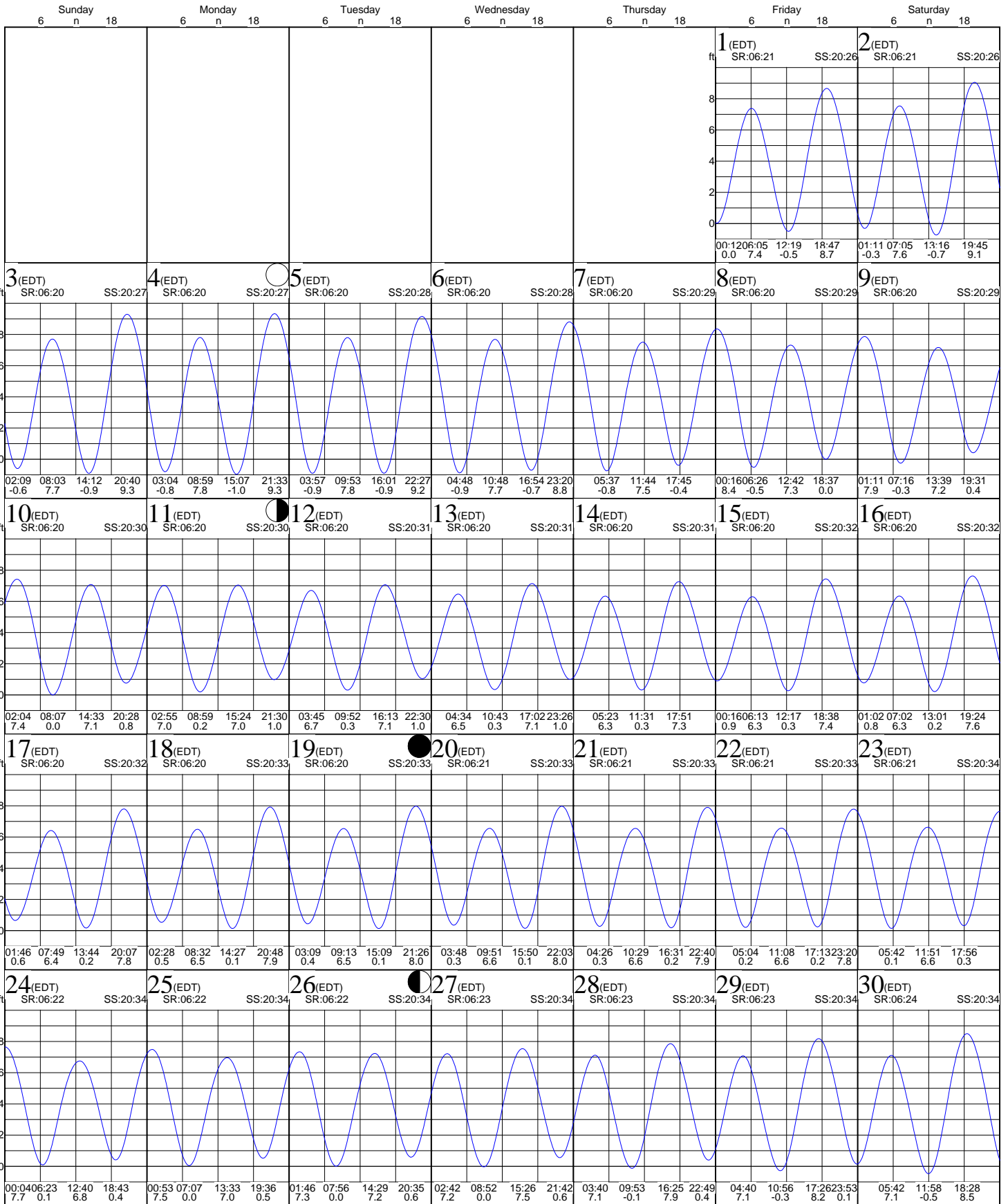
Tides: Dog Hammock, Sapelo River

based on Savannah River Ent., Georgia (NOAA)
31° 32' N 81° 16' W

Average Tides
Mean Range: 7.2 ft
MHWS 8.4 ft
Mean Tide: 3.8 ft

Monthly High & Low
High June 4, 21:33 9.3 ft
Low June 4, 15:07 -1.0 ft

June 2012



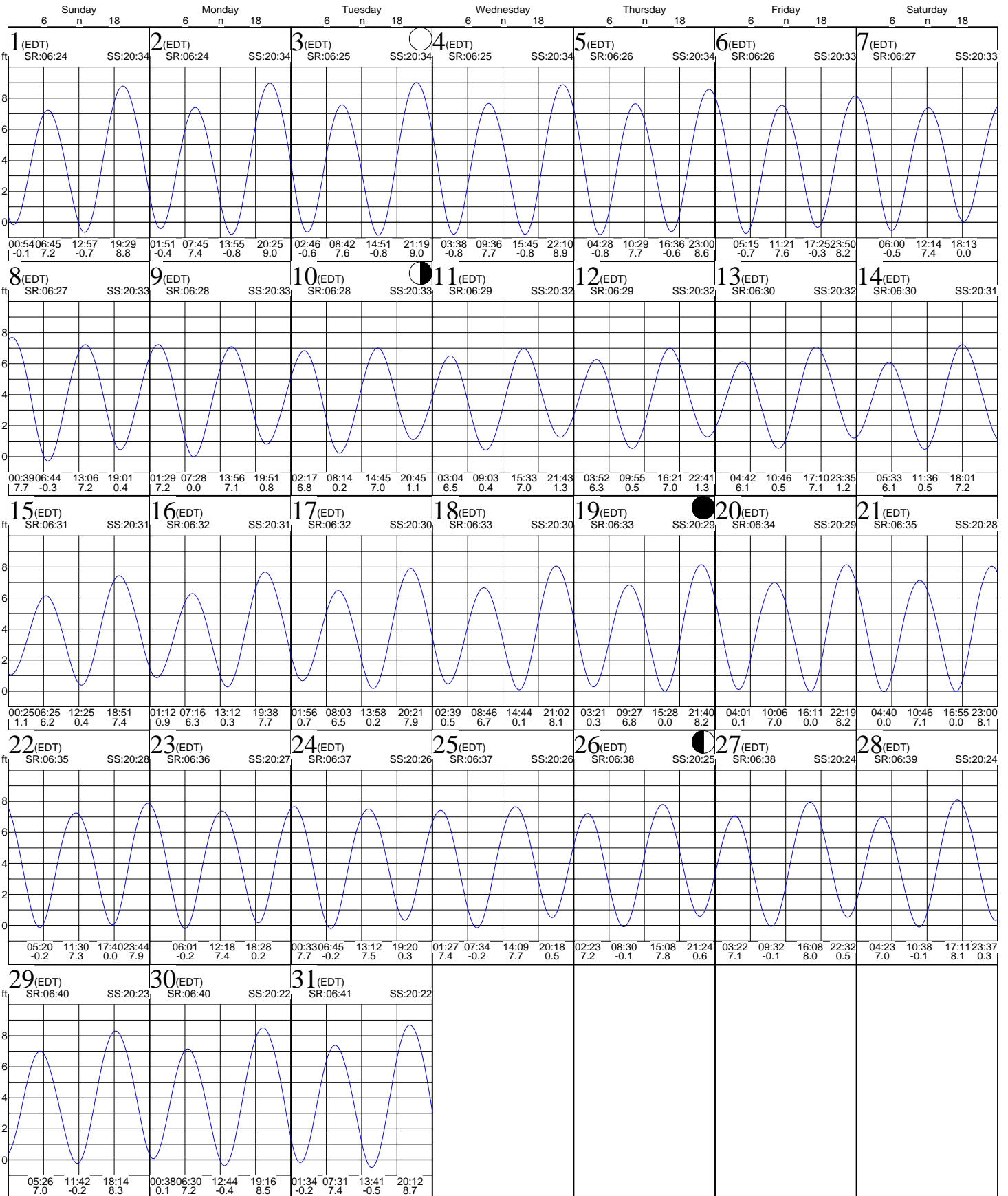
Tides: Dog Hammock, Sapelo River

based on Savannah River Ent., Georgia (NOAA)
31° 32' N 81° 16' W

Average Tides
Mean Range: 7.2 ft
MHWS: 8.4 ft
Mean Tide: 3.8 ft

Monthly High & Low
High July 3, 21:19 9.0 ft
Low July 3, 14:51 -0.8 ft

July 2012



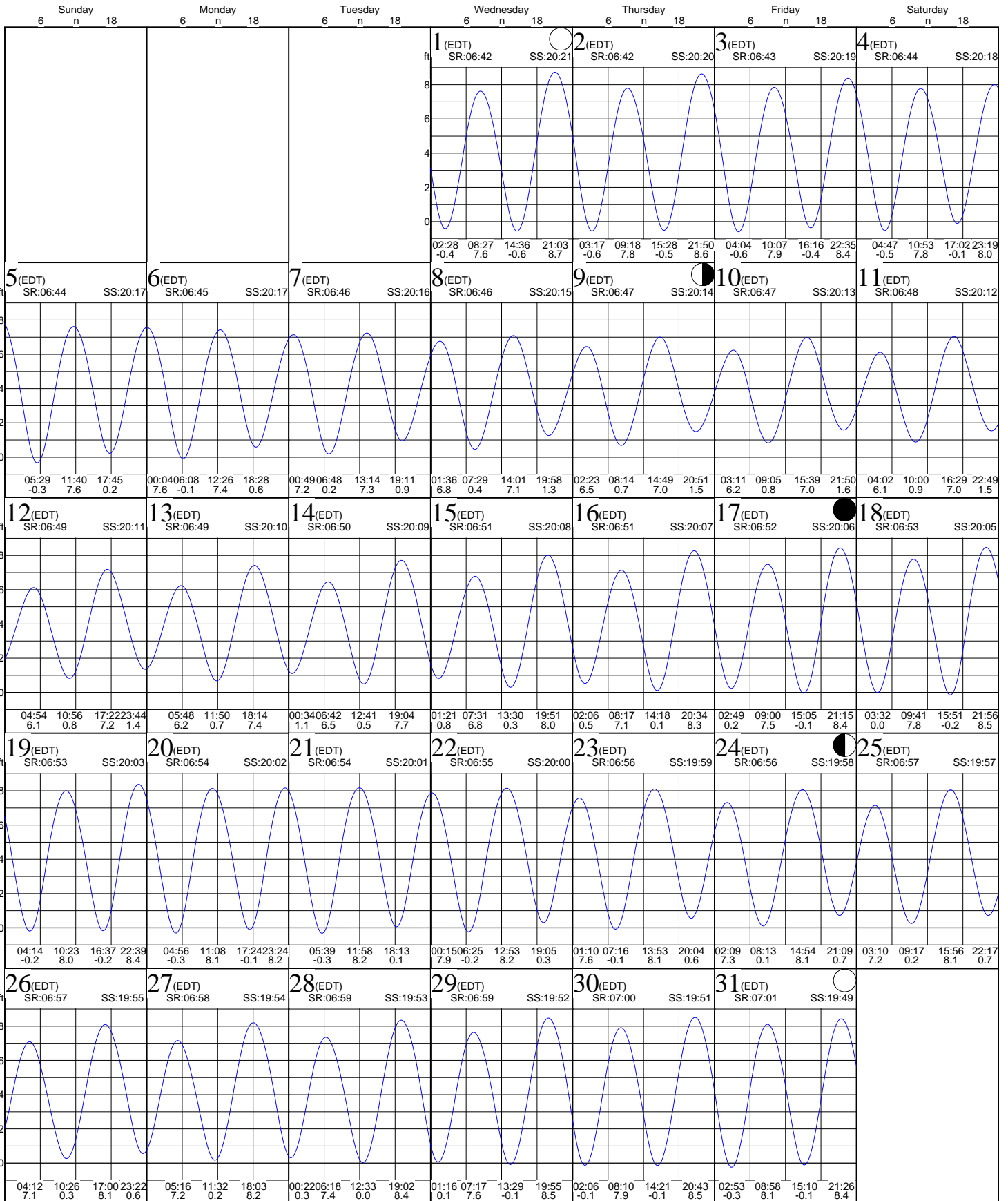
Tides: Dog Hammock, Sapelo River

based on Savannah River Ent., Georgia (NOAA)
31° 32' N 81° 16' W

Average Tides
Mean Range: 7.2 ft
MHWS 8.4 ft
Mean Tide: 3.8 ft

Monthly High & Low
High August 1, 21:03 8.7 ft
Low August 3, 04:04 -0.6 ft

August 2012



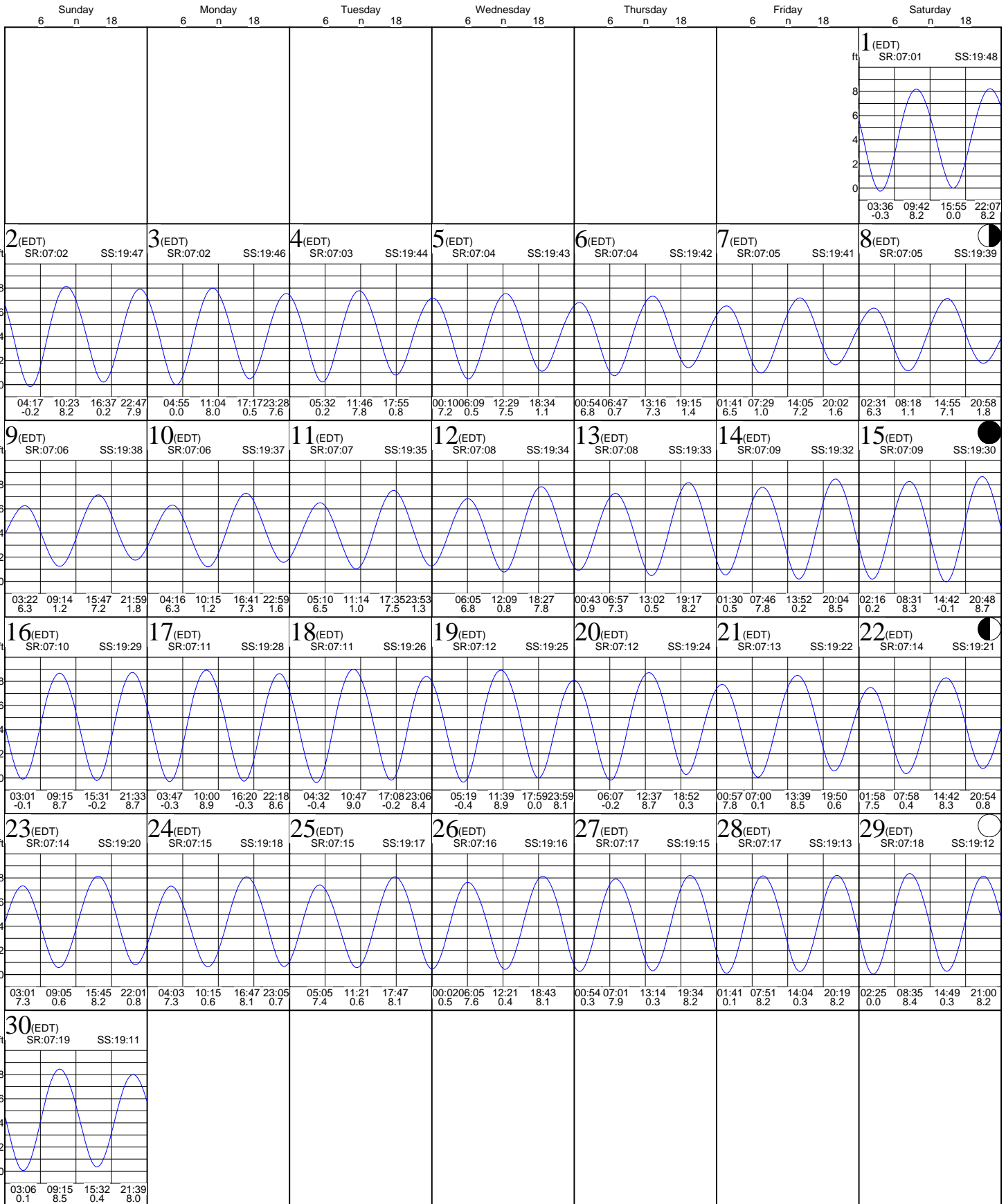
Tides: Dog Hammock, Sapelo River

based on Savannah River Ent., Georgia (NOAA)
31° 32' N 81° 16' W

Average Tides
Mean Range: 7.2 ft
MHWS 8.4 ft
Mean Tide: 3.8 ft

Monthly High & Low
High September 18, 10:47 9.0 ft
Low September 18, 04:32 -0.4 ft

September 2012



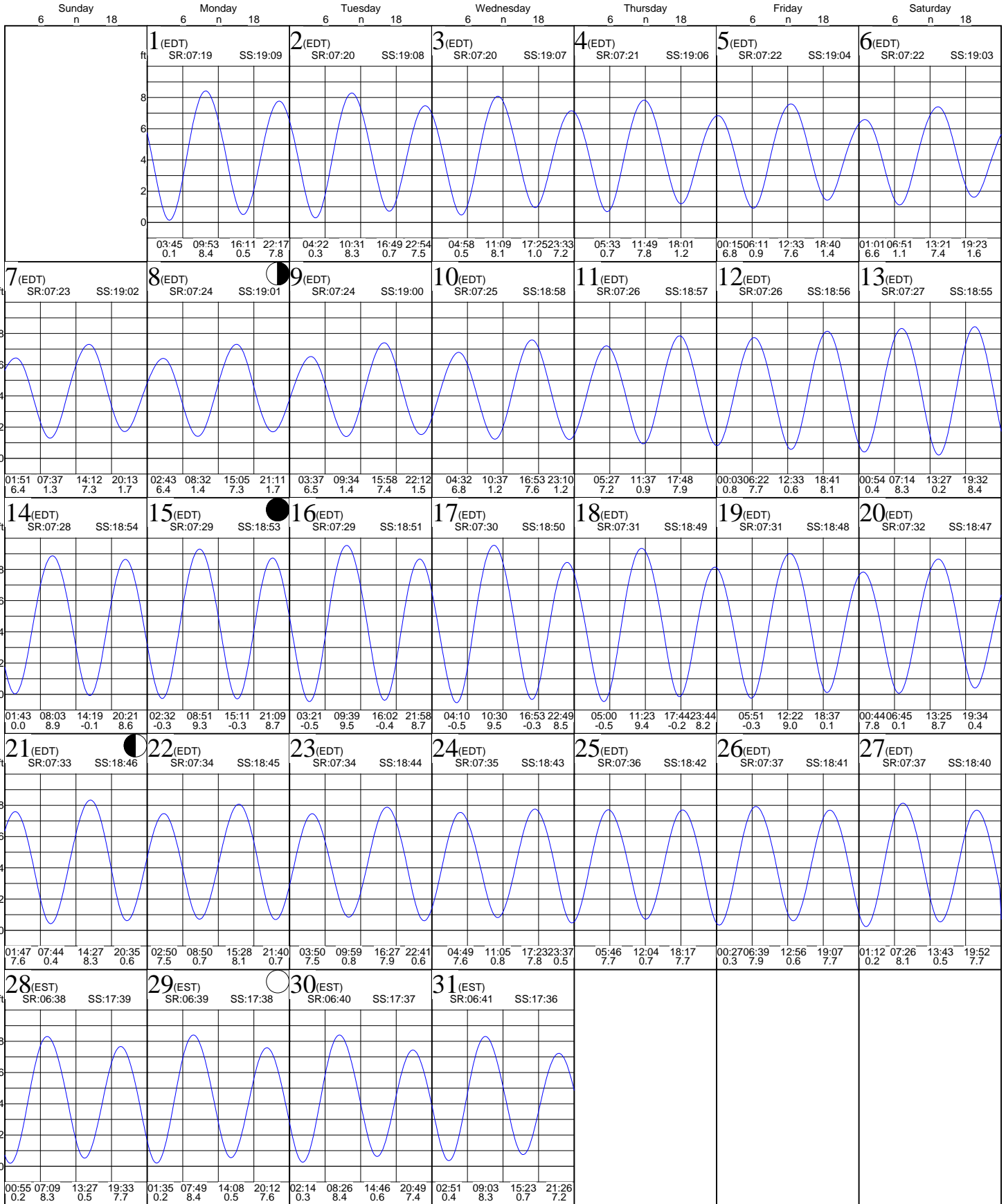
Tides: Dog Hammock, Sapelo River

based on Savannah River Ent., Georgia (NOAA)
31° 32' N 81° 16' W

Average Tides
Mean Range: 7.2 ft
MHWS 8.4 ft
Mean Tide: 3.8 ft

Monthly High & Low
High October 17, 10:30 9.5 ft
Low October 17, 04:10 -0.5 ft

October 2012



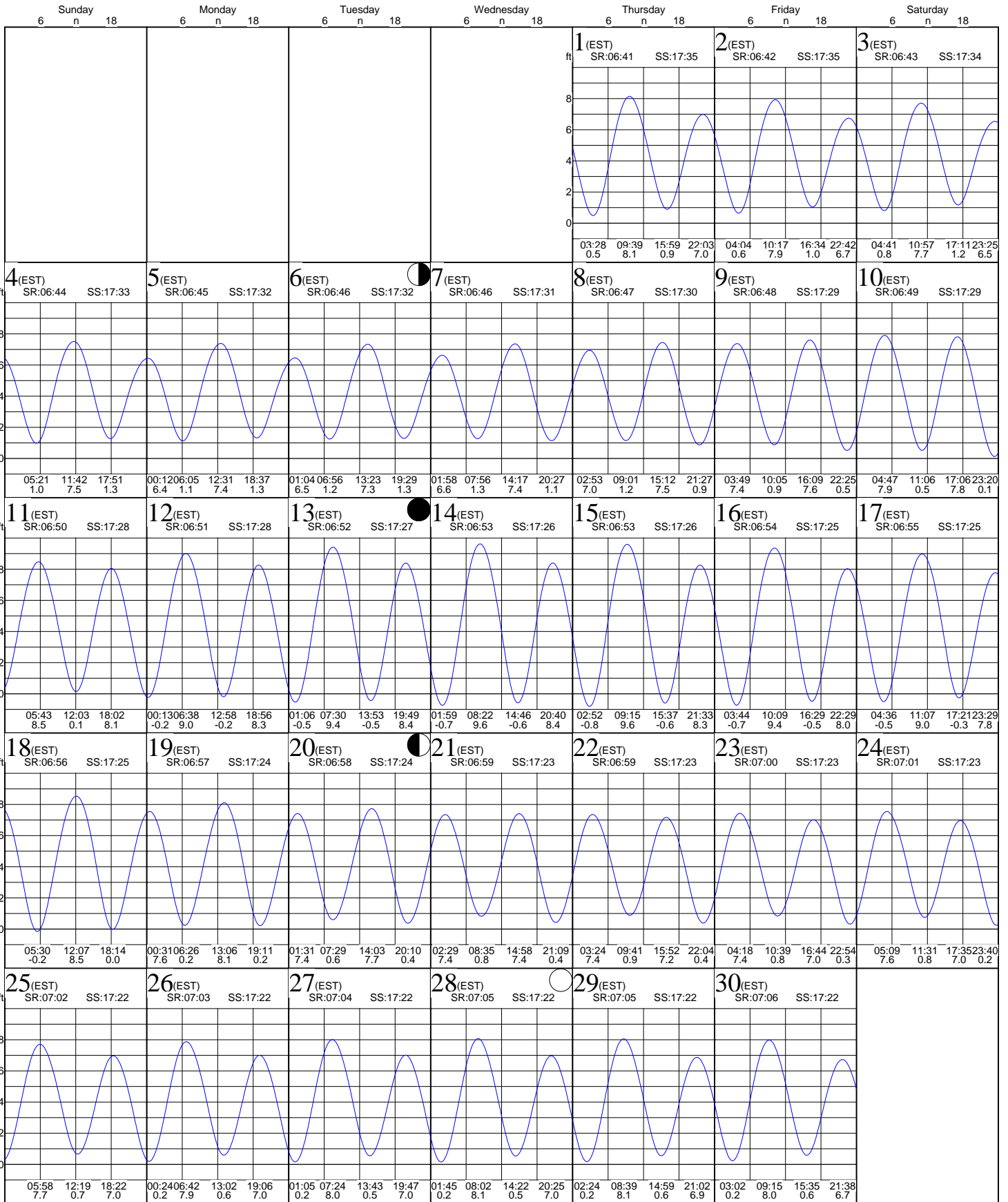
Tides: Dog Hammock, Sapelo River

based on Savannah River Ent., Georgia (NOAA)
31° 32' N 81° 16' W

Average Tides
Mean Range: 7.2 ft
MHWS 8.4 ft
Mean Tide: 3.8 ft

Monthly High & Low
High November 14, 08:22 9.6 ft
Low November 15, 02:52 -0.8 ft

November 2012



Tides: Dog Hammock, Sapelo River

based on Savannah River Ent., Georgia (NOAA)
31° 32' N 81° 16' W

Average Tides
Mean Range: 7.2 ft
MHWS 8.4 ft
Mean Tide: 3.8 ft

Monthly High & Low
High December 13, 08:08 9.3 ft
Low December 14, 02:36 -1.1 ft

December 2012

