

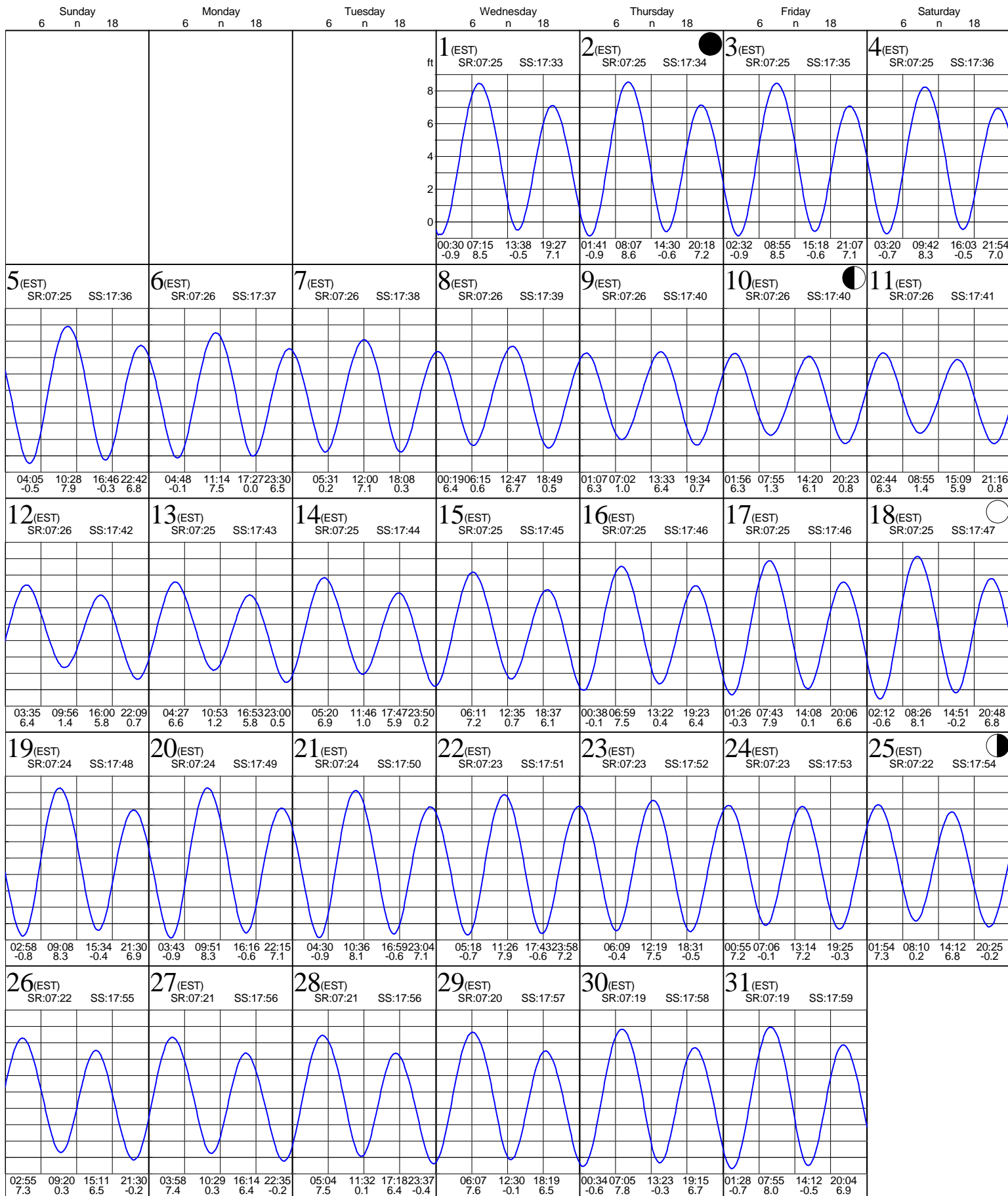
Tides:Hudson Creek entrance

based on Savannah River Ent., Georgia (NOAA)
31° 27' N 81° 21' W

Average Tides
Mean Range: 7.2 ft
MHWS: 8.4 ft
Mean Tide: 3.8 ft

Monthly High & Low
High January 2, 08:07 8.6 ft
Low January 20, 03:43 -0.9 ft

January 2003



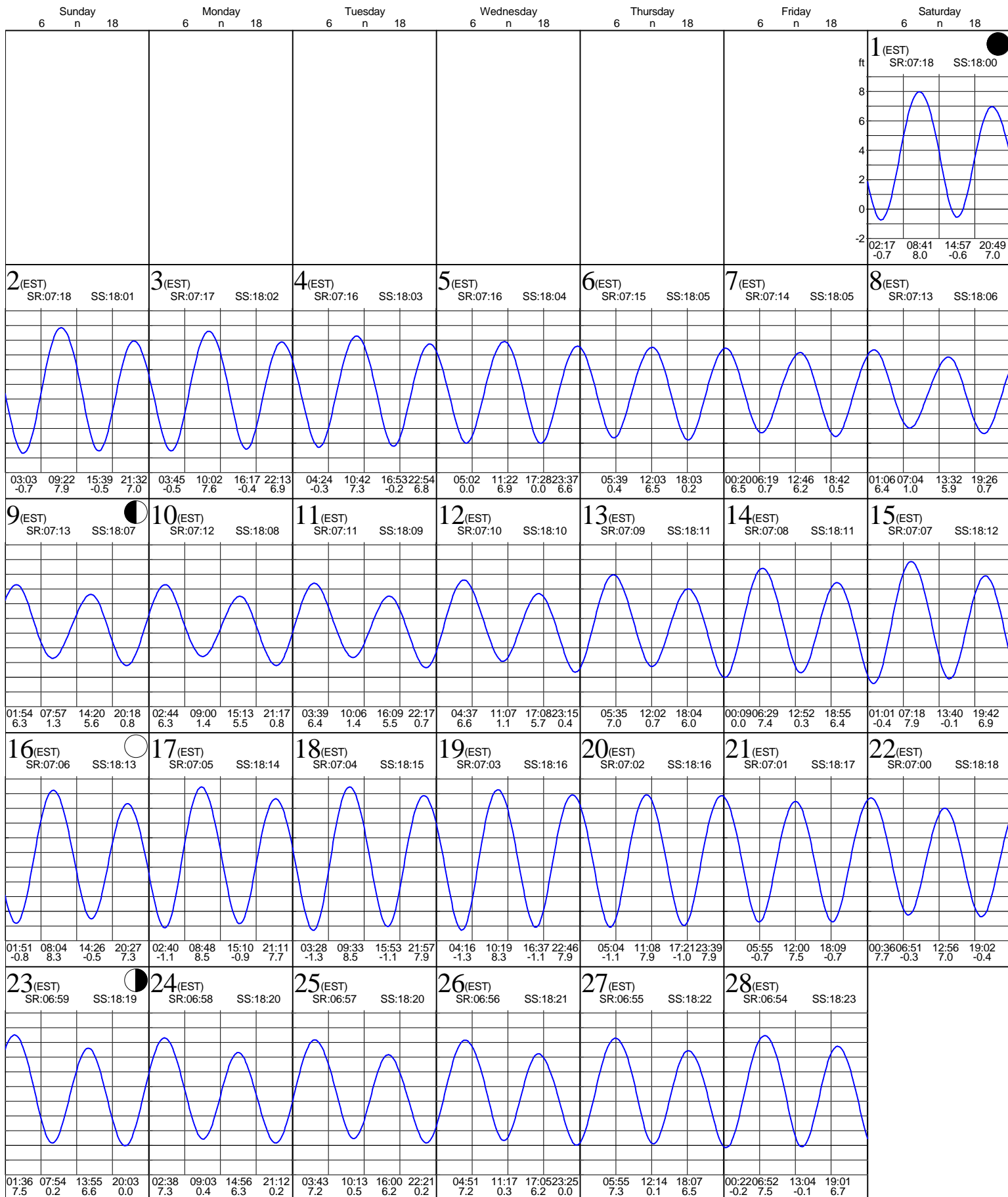
Tides:Hudson Creek entrance

based on Savannah River Ent., Georgia (NOAA)
31° 27' N 81° 21' W

Average Tides
Mean Range: 7.2 ft
MHWS: 8.4 ft
Mean Tide: 3.8 ft

Monthly High & Low
High February 18, 09:33 8.5 ft
Low February 18, 03:28 -1.3 ft

February 2003



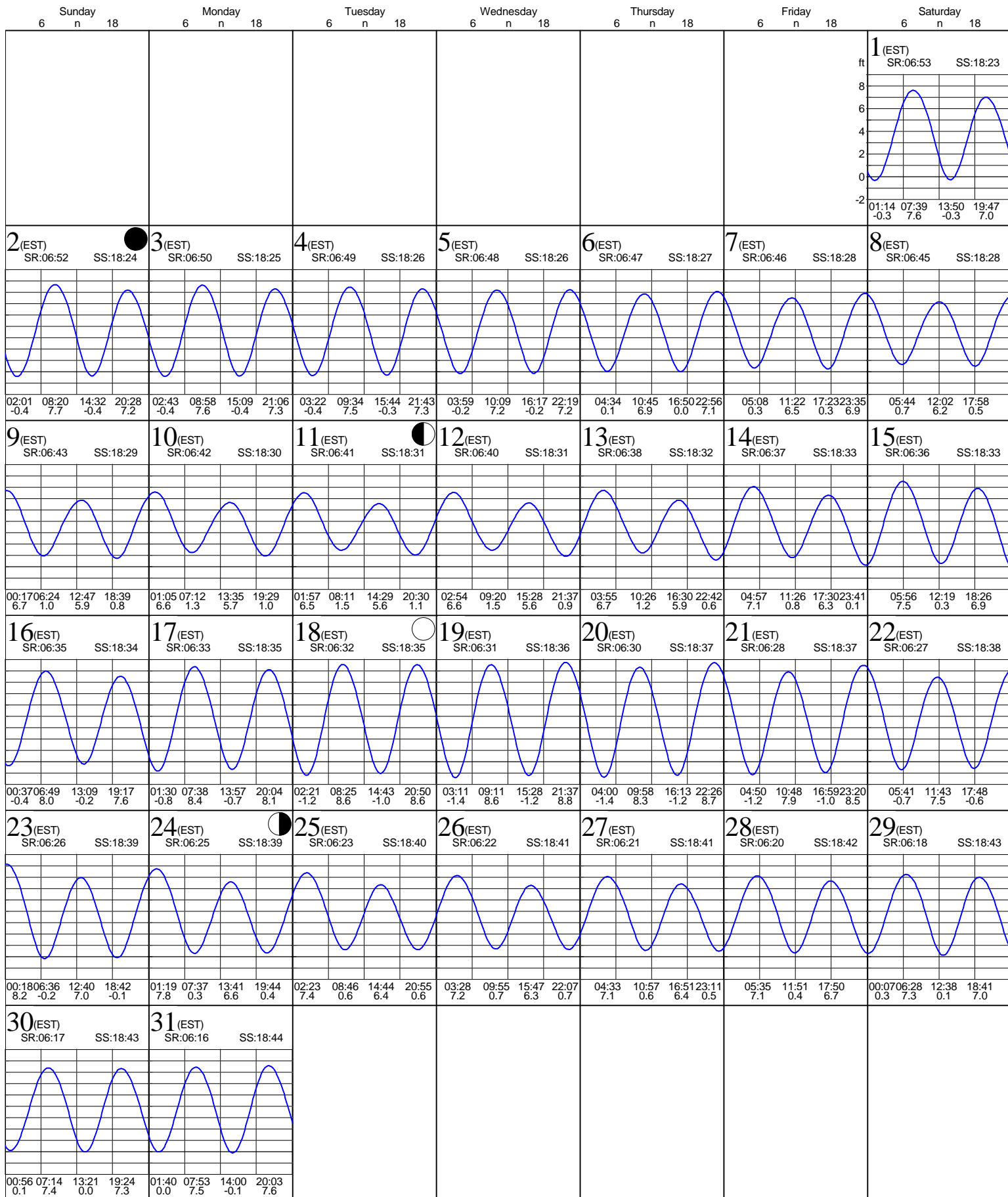
Tides:Hudson Creek entrance

based on Savannah River Ent., Georgia (NOAA)
31° 27' N 81° 21' W

Average Tides
Mean Range: 7.2 ft
MHWS 8.4 ft
Mean Tide: 3.8 ft

Monthly High & Low
High March 19, 21:37 8.8 ft
Low March 19, 03:11 -1.4 ft

March 2003



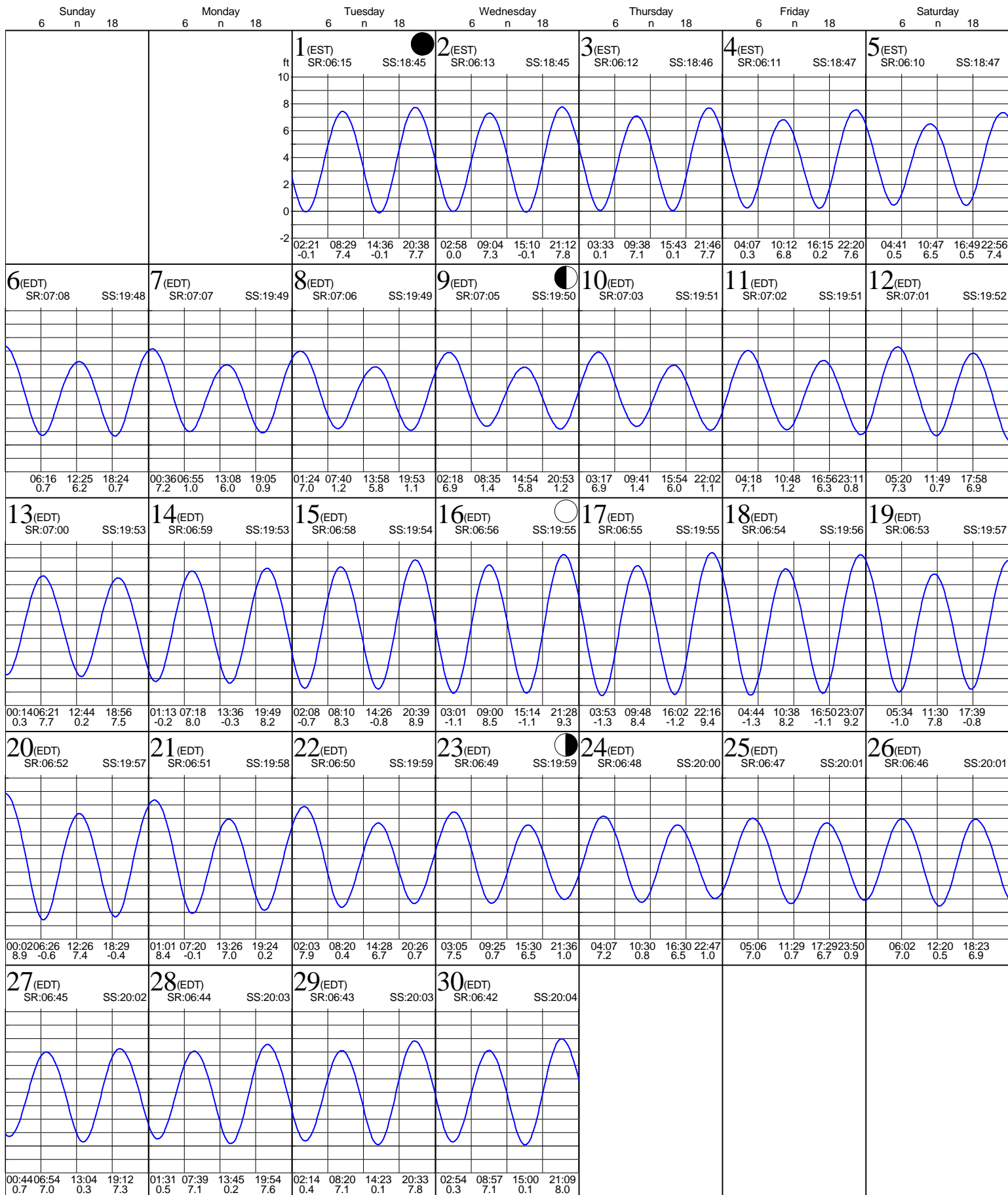
Tides:Hudson Creek entrance

based on Savannah River Ent., Georgia (NOAA)
31° 27' N 81° 21' W

Average Tides
Mean Range: 7.2 ft
MHWS 8.4 ft
Mean Tide: 3.8 ft

Monthly High & Low
High April 17, 22:16 9.4 ft
Low April 17, 03:53 -1.3 ft

April 2003



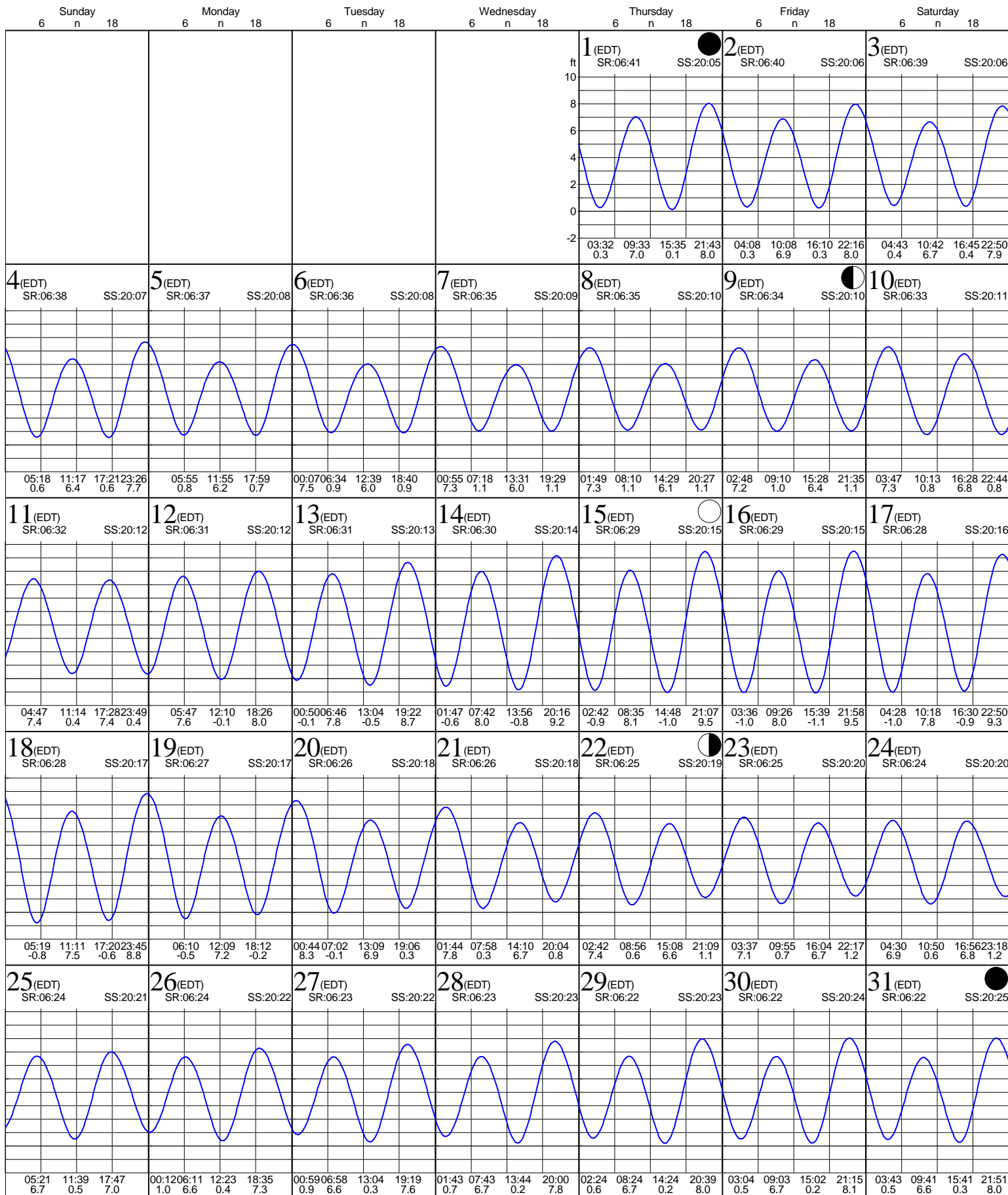
Tides:Hudson Creek entrance

based on Savannah River Ent., Georgia (NOAA)
31° 27' N 81° 21' W

Average Tides
Mean Range: 7.2 ft
MHWS: 8.4 ft
Mean Tide: 3.8 ft

Monthly High & Low
High May 16, 21:58 9.5 ft
Low May 16, 15:39 -1.1 ft

May 2003



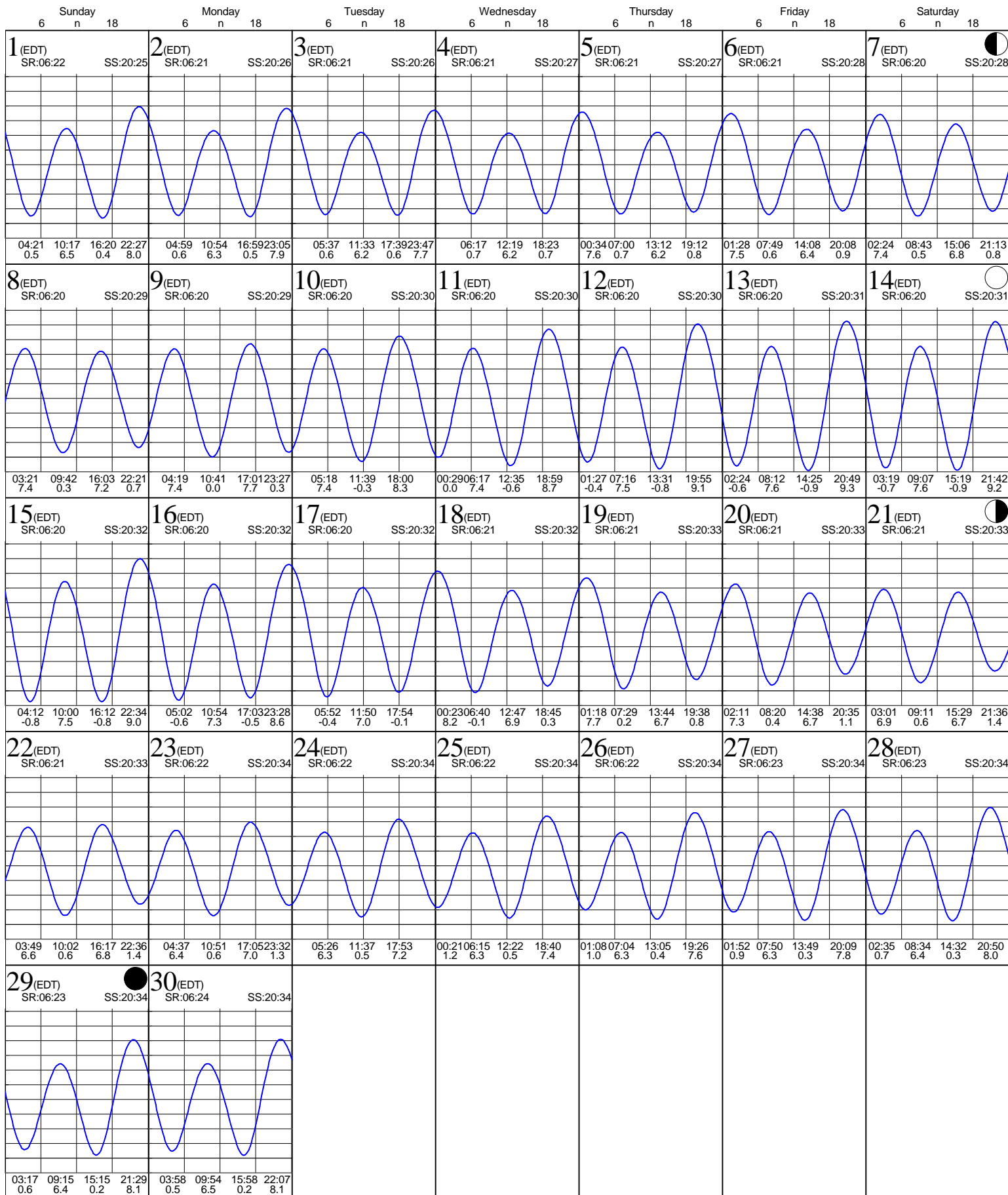
Tides:Hudson Creek entrance

based on Savannah River Ent., Georgia (NOAA)
31° 27' N 81° 21' W

Average Tides
Mean Range: 7.2 ft
MHWS: 8.4 ft
Mean Tide: 3.8 ft

Monthly High & Low
High June 13, 20:49 9.3 ft
Low June 13, 14:25 -0.9 ft

June 2003



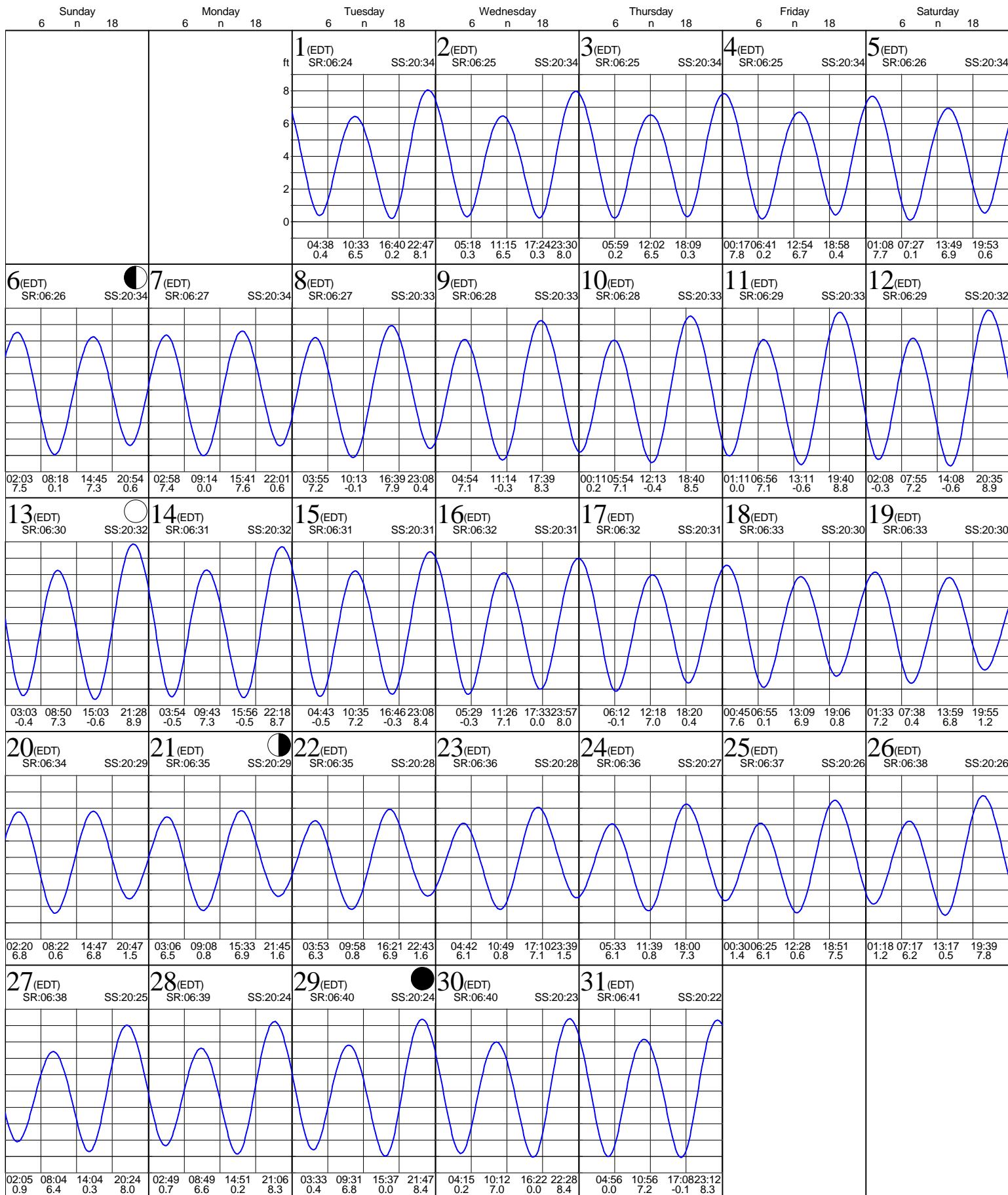
Tides:Hudson Creek entrance

based on Savannah River Ent., Georgia (NOAA)
31° 27' N 81° 21' W

Average Tides
Mean Range: 7.2 ft
MHWS 8.4 ft
Mean Tide: 3.8 ft

Monthly High & Low
High July 12, 20:35 8.9 ft
Low July 12, 14:08 -0.6 ft

July 2003



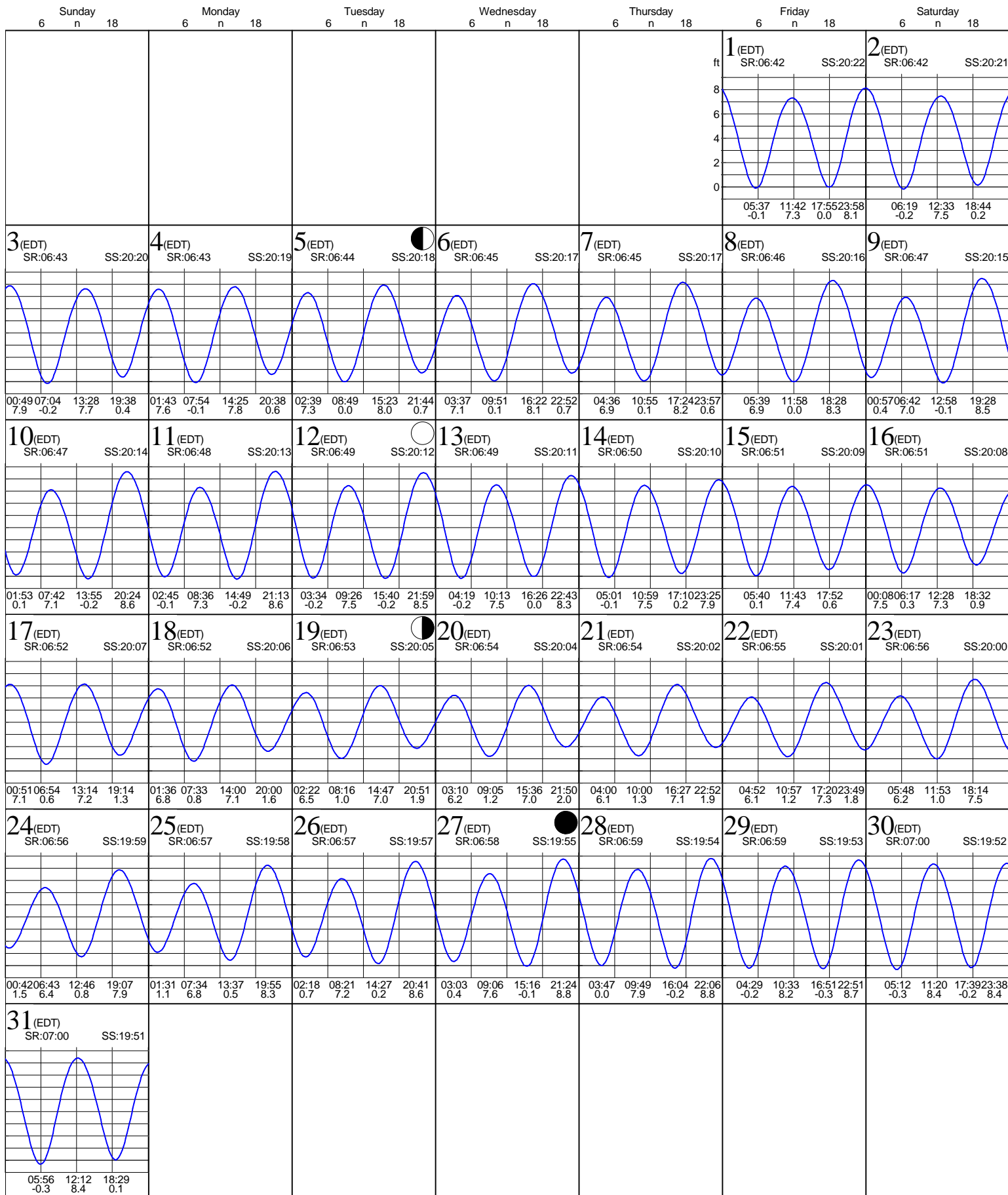
Tides:Hudson Creek entrance

based on Savannah River Ent., Georgia (NOAA)
31° 27' N 81° 21' W

Average Tides
Mean Range: 7.2 ft
MHWS: 8.4 ft
Mean Tide: 3.8 ft

Monthly High & Low
High August 28, 22:06 8.8 ft
Low August 30, 05:12 -0.3 ft

August 2003



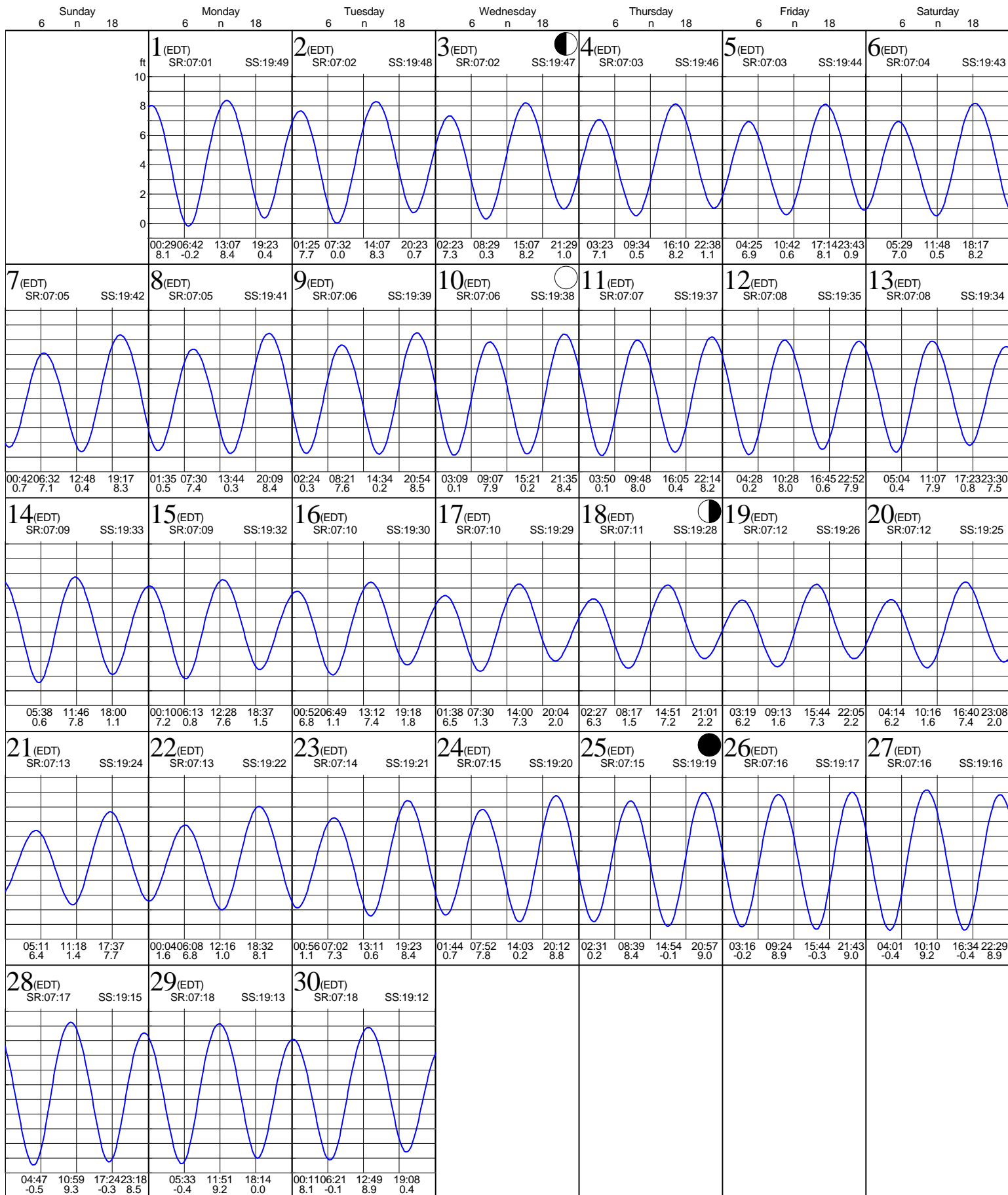
Tides:Hudson Creek entrance

based on Savannah River Ent., Georgia (NOAA)
31° 27' N 81° 21' W

Average Tides
Mean Range: 7.2 ft
MHWS: 8.4 ft
Mean Tide: 3.8 ft

Monthly High & Low
High September 28, 10:59 9.3 ft
Low September 28, 04:47 -0.5 ft

September 2003



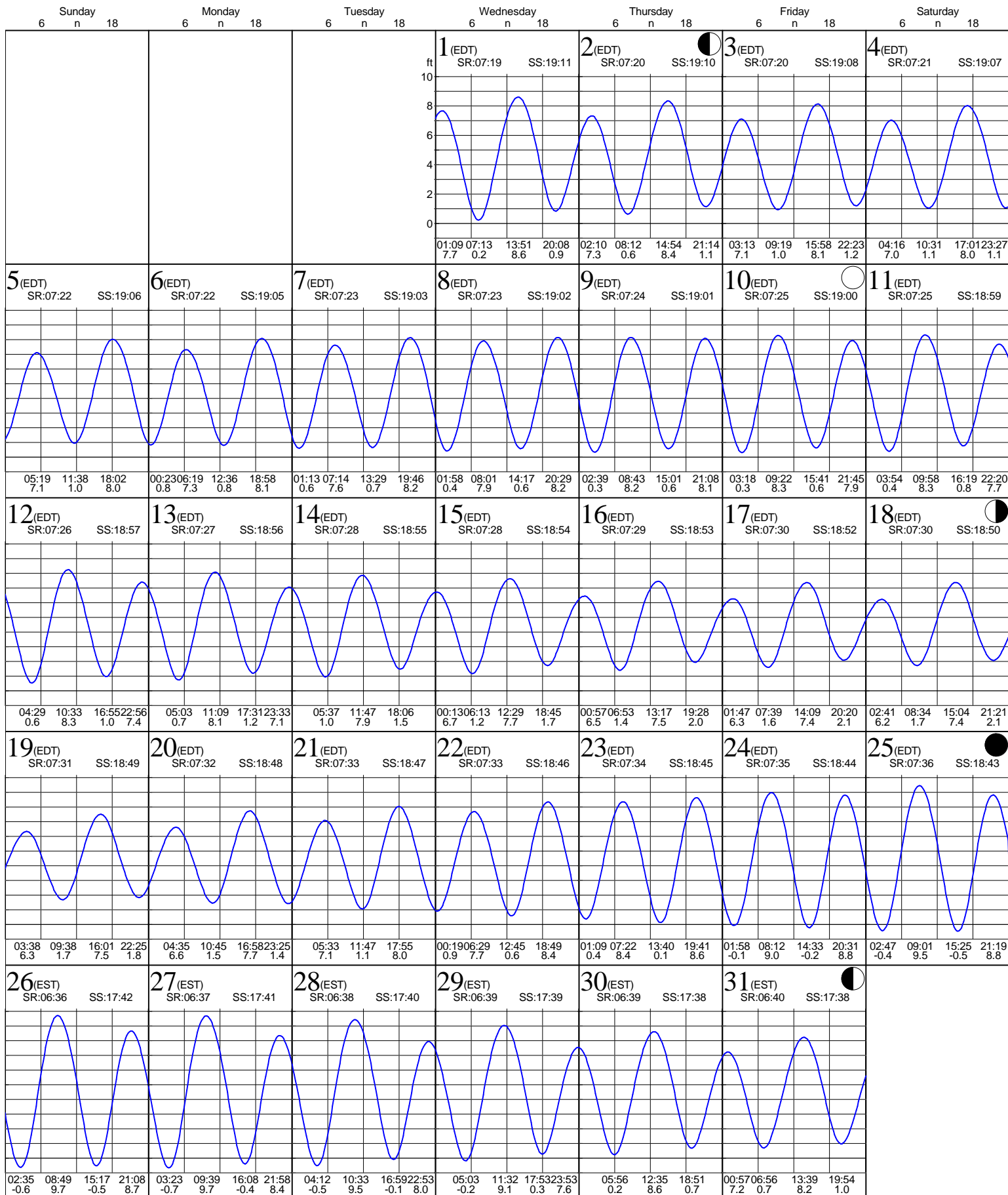
Tides:Hudson Creek entrance

based on Savannah River Ent., Georgia (NOAA)
31° 27' N 81° 21' W

Average Tides
Mean Range: 7.2 ft
MHWS: 8.4 ft
Mean Tide: 3.8 ft

Monthly High & Low
High October 26, 08:49 9.7 ft
Low October 27, 03:23 -0.7 ft

October 2003



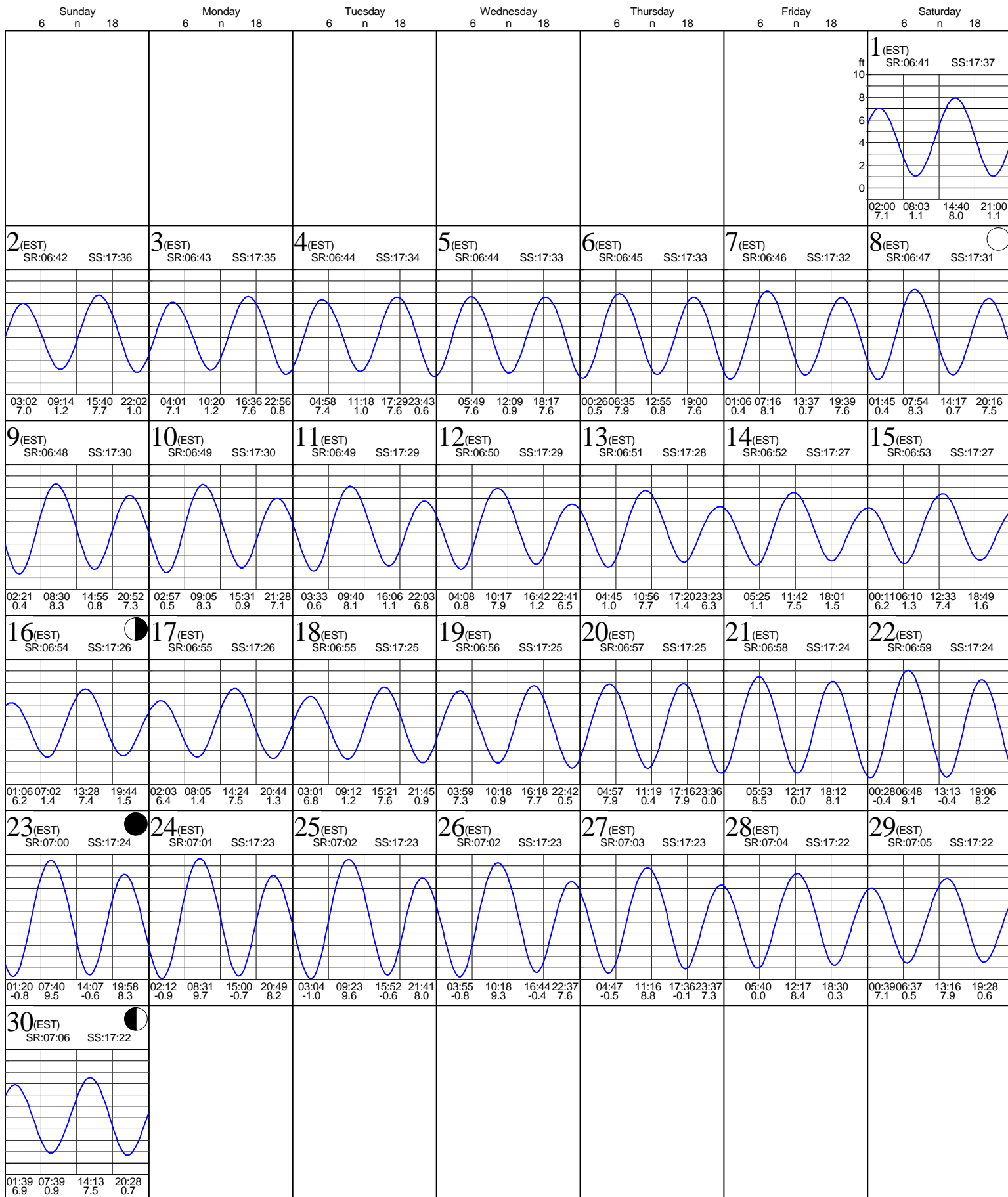
Tides:Hudson Creek entrance

based on Savannah River Ent., Georgia (NOAA)
31° 27' N 81° 21' W

Average Tides
Mean Range: 7.2 ft
MHWS: 8.4 ft
Mean Tide: 3.8 ft

Monthly High & Low
High November 24, 08:31 9.7 ft
Low November 25, 03:04 -1.0 ft

November 2003



Tides:Hudson Creek entrance

based on Savannah River Ent., Georgia (NOAA)
31° 27' N 81° 21' W

Average Tides
Mean Range: 7.2 ft
MHWS: 8.4 ft
Mean Tide: 3.8 ft

Monthly High & Low
High December 23, 08:18 9.2 ft
Low December 24, 02:48 -1.2 ft

December 2003

