

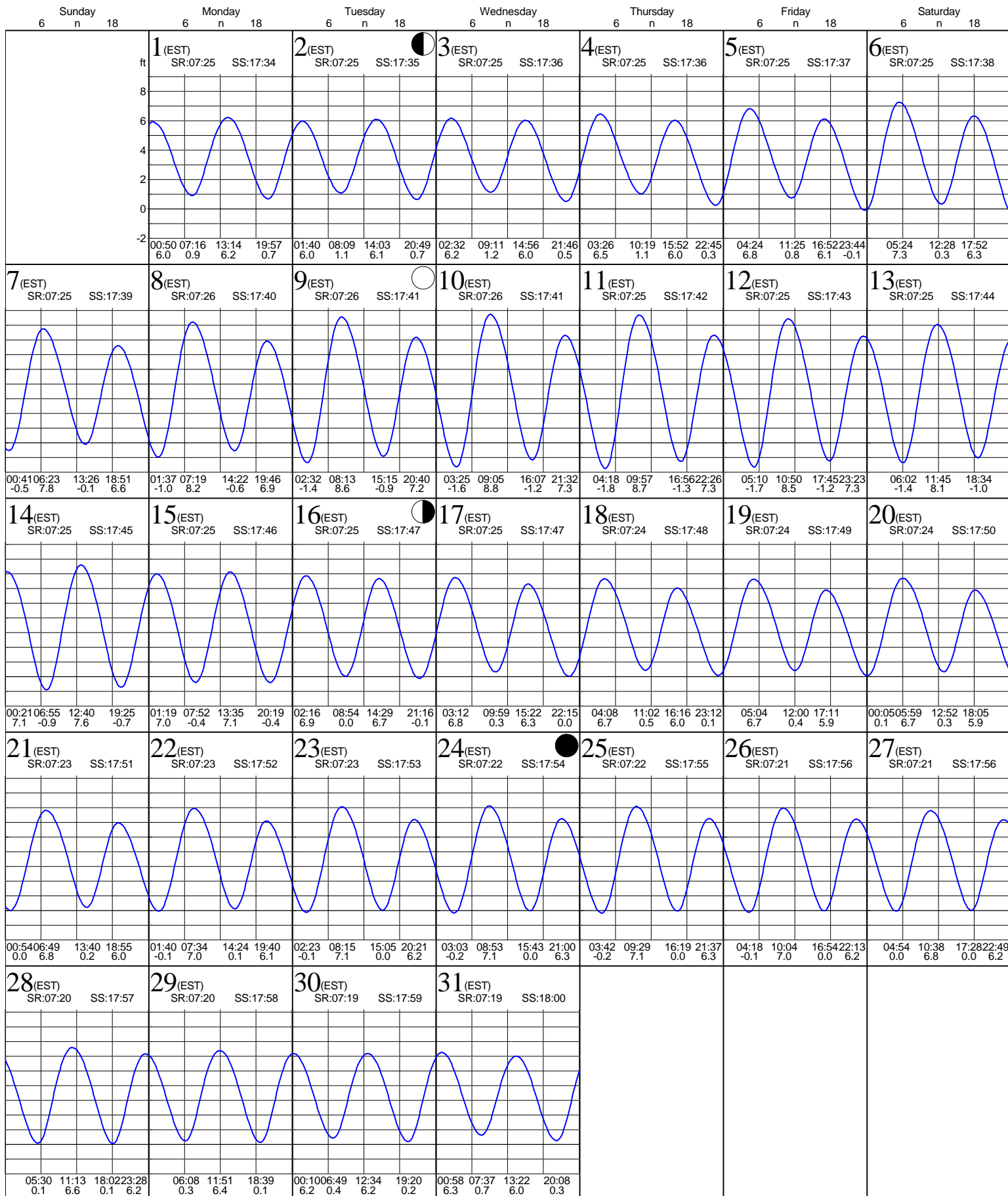
Tides:Mackay River (ICWW)

based on Savannah River Ent., Georgia (NOAA)
31° 18' N 81° 24' W

Average Tides
Mean Range: 6.8 ft
MHWS: 8.0 ft
Mean Tide: 3.7 ft

Monthly High & Low
High January 10, 09:05 8.8 ft
Low January 11, 04:18 -1.8 ft

January 2001



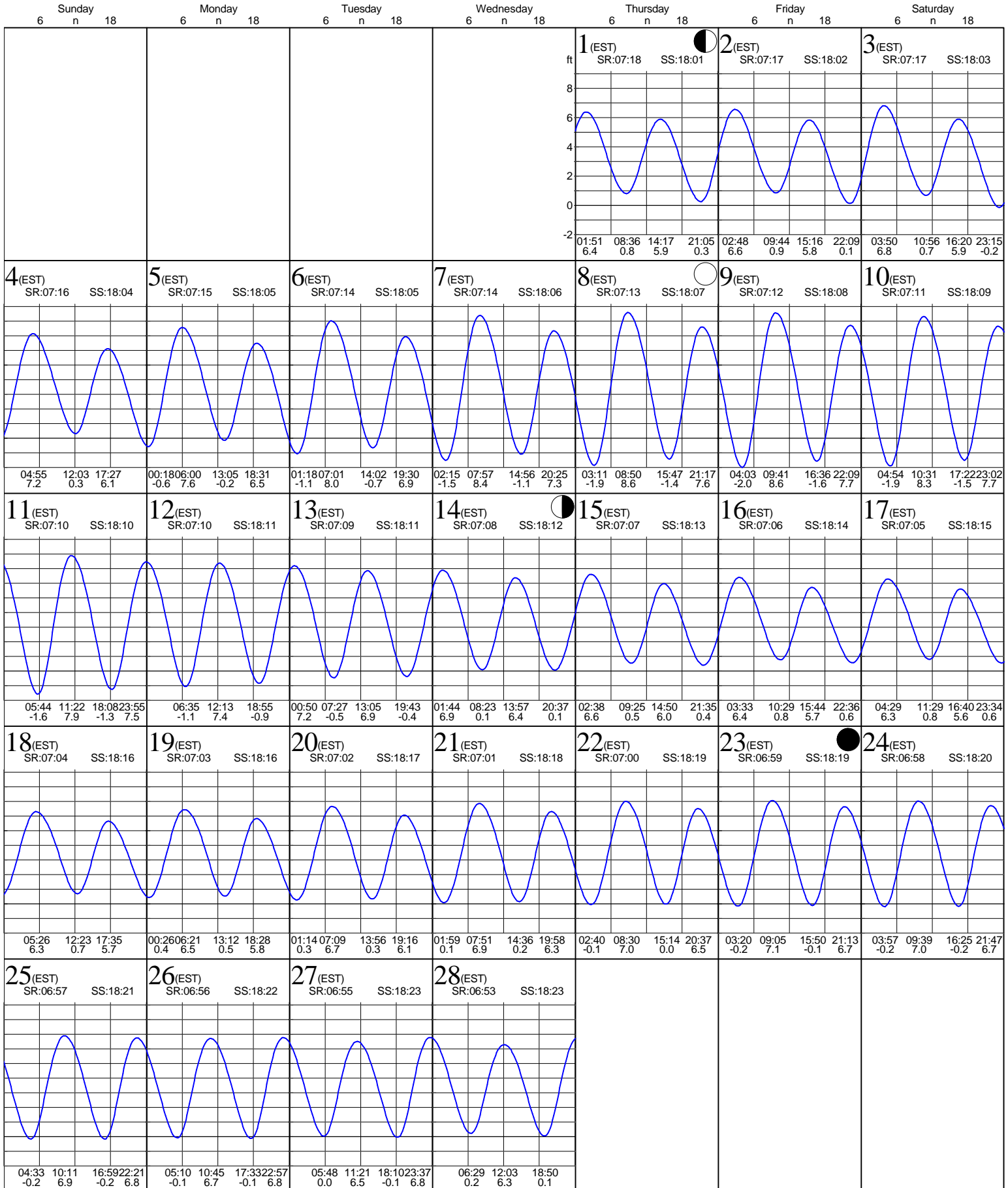
Tides:Mackay River (ICWW)

based on Savannah River Ent., Georgia (NOAA)
31° 18 N 81° 24 W

Average Tides
Mean Range: 6.8 ft
MHWS 8.0 ft
Mean Tide: 3.7 ft

Monthly High & Low
High February 8, 08:50 8.6 ft
Low February 9, 04:03 -2.0 ft

February 2001



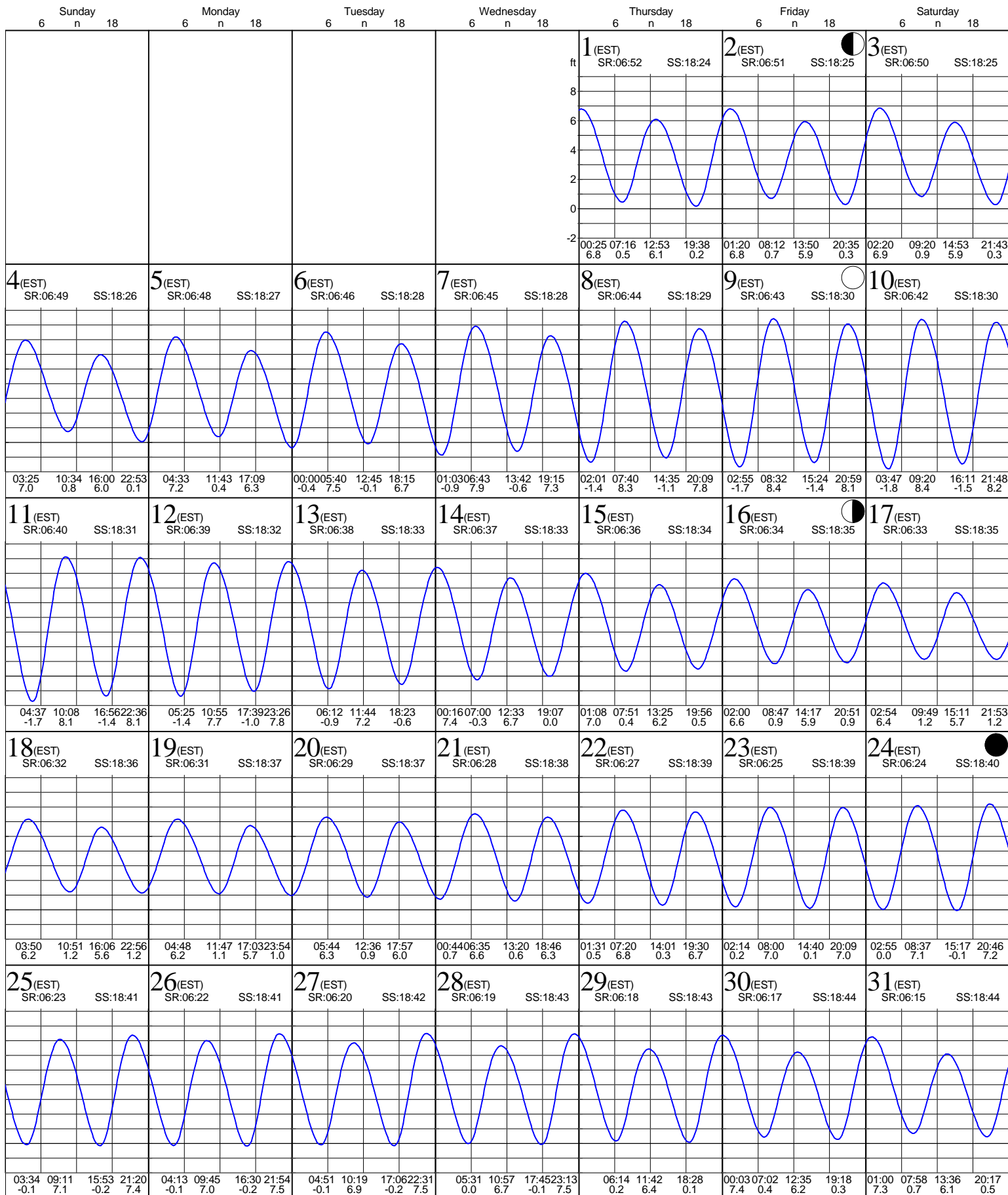
Tides:Mackay River (ICWW)

based on Savannah River Ent., Georgia (NOAA)
31° 18 N 81° 24 W

Average Tides
Mean Range: 6.8 ft
MHWS: 8.0 ft
Mean Tide: 3.7 ft

Monthly High & Low
High March 9, 08:32 8.4 ft
Low March 10, 03:47 -1.8 ft

March 2001



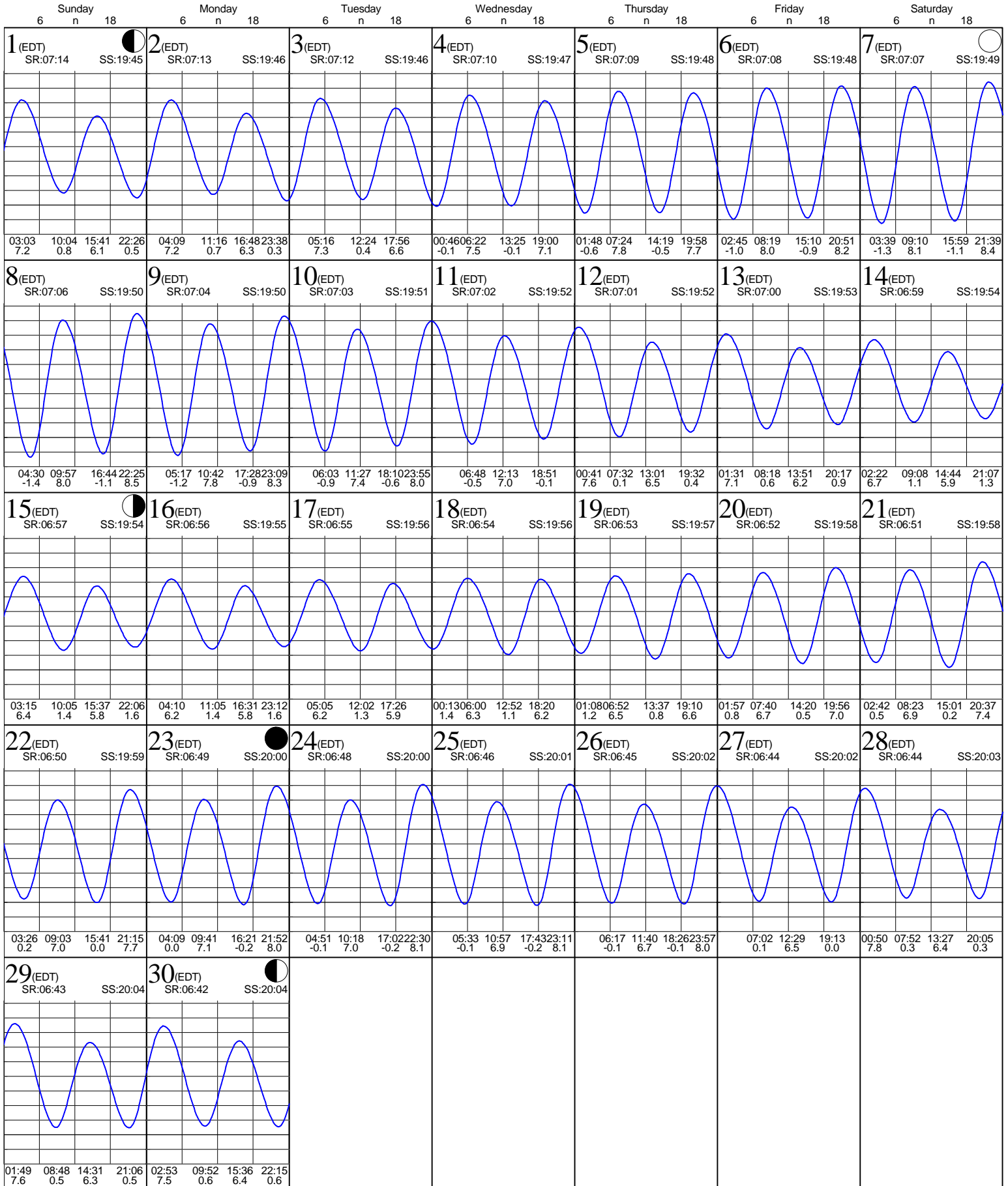
Tides:Mackay River (ICWW)

based on Savannah River Ent., Georgia (NOAA)
31° 18 N 81° 24 W

Average Tides
Mean Range: 6.8 ft
MHWS: 8.0 ft
Mean Tide: 3.7 ft

Monthly High & Low
High April 8, 22:25 8.5 ft
Low April 8, 04:30 -1.4 ft

April 2001



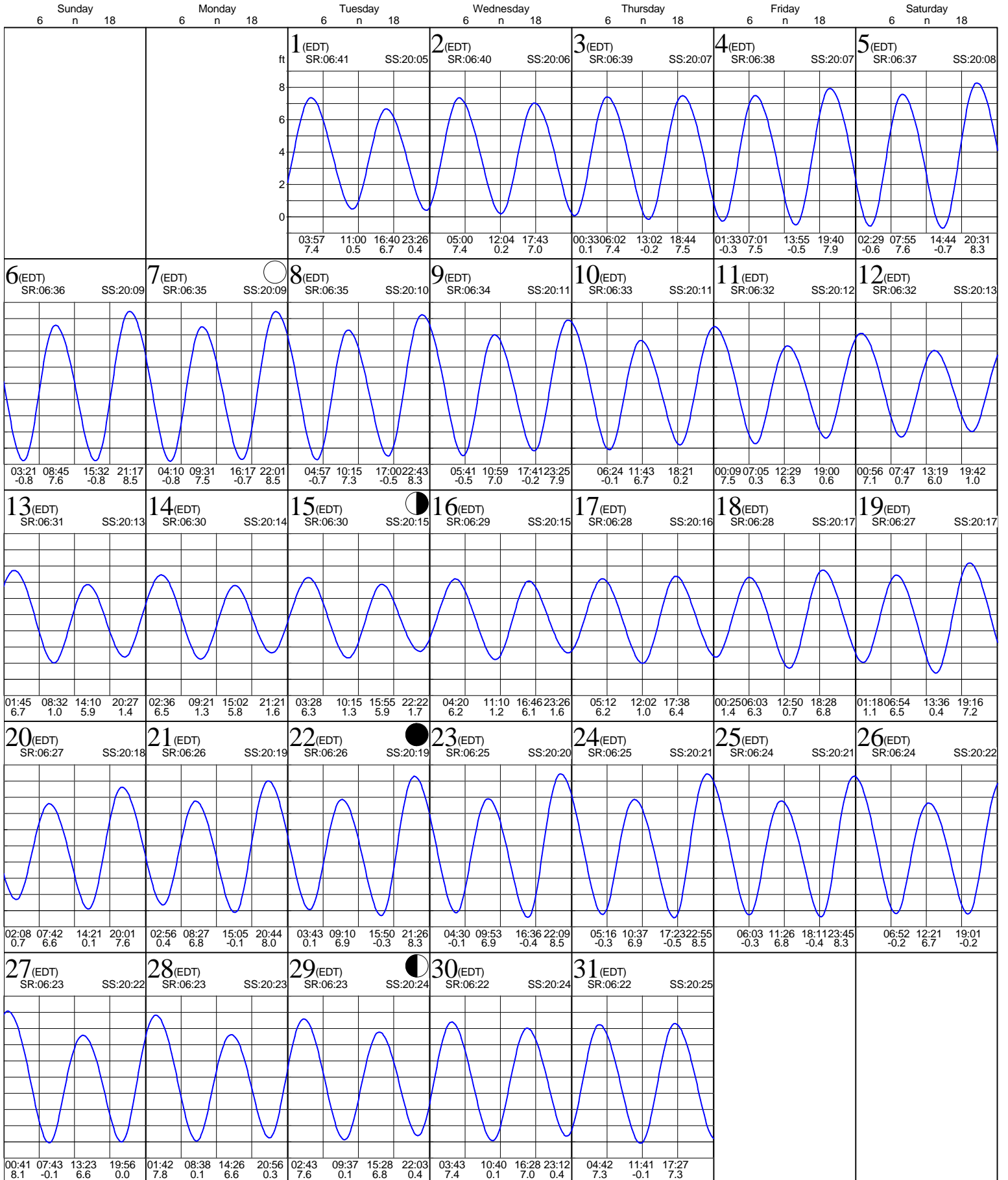
Tides:Mackay River (ICWW)

based on Savannah River Ent., Georgia (NOAA)
31° 18 N 81° 24 W

Average Tides
Mean Range: 6.8 ft
MHWS: 8.0 ft
Mean Tide: 3.7 ft

Monthly High & Low
High May 6, 21:17 8.5 ft
Low May 7, 04:10 -0.8 ft

May 2001



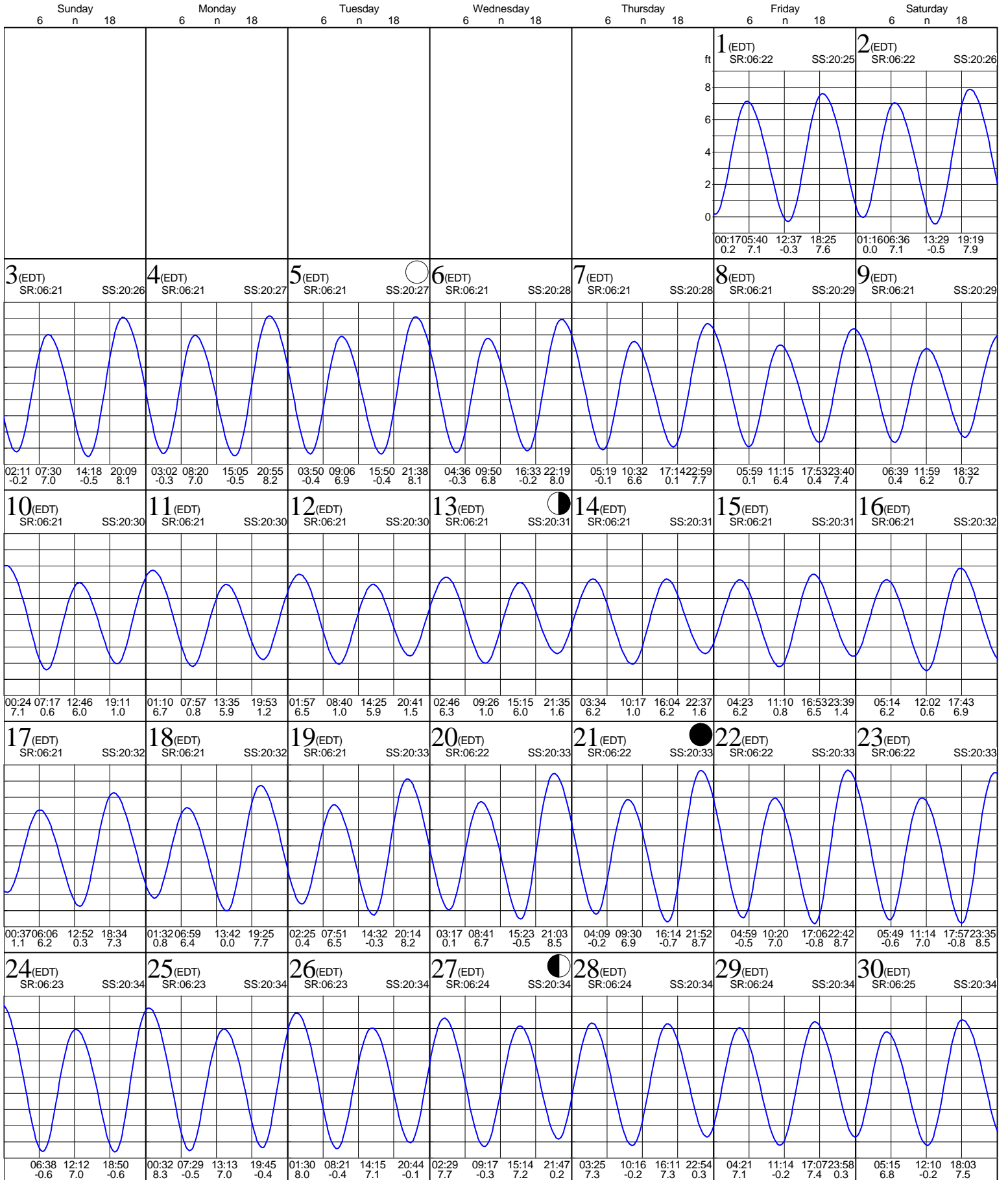
Tides:Mackay River (ICWW)

based on Savannah River Ent., Georgia (NOAA)
31° 18 N 81° 24 W

Average Tides
Mean Range: 6.8 ft
MHWS 8.0 ft
Mean Tide: 3.7 ft

Monthly High & Low
High June 22, 22:42 8.7 ft
Low June 22, 17:06 -0.8 ft

June 2001



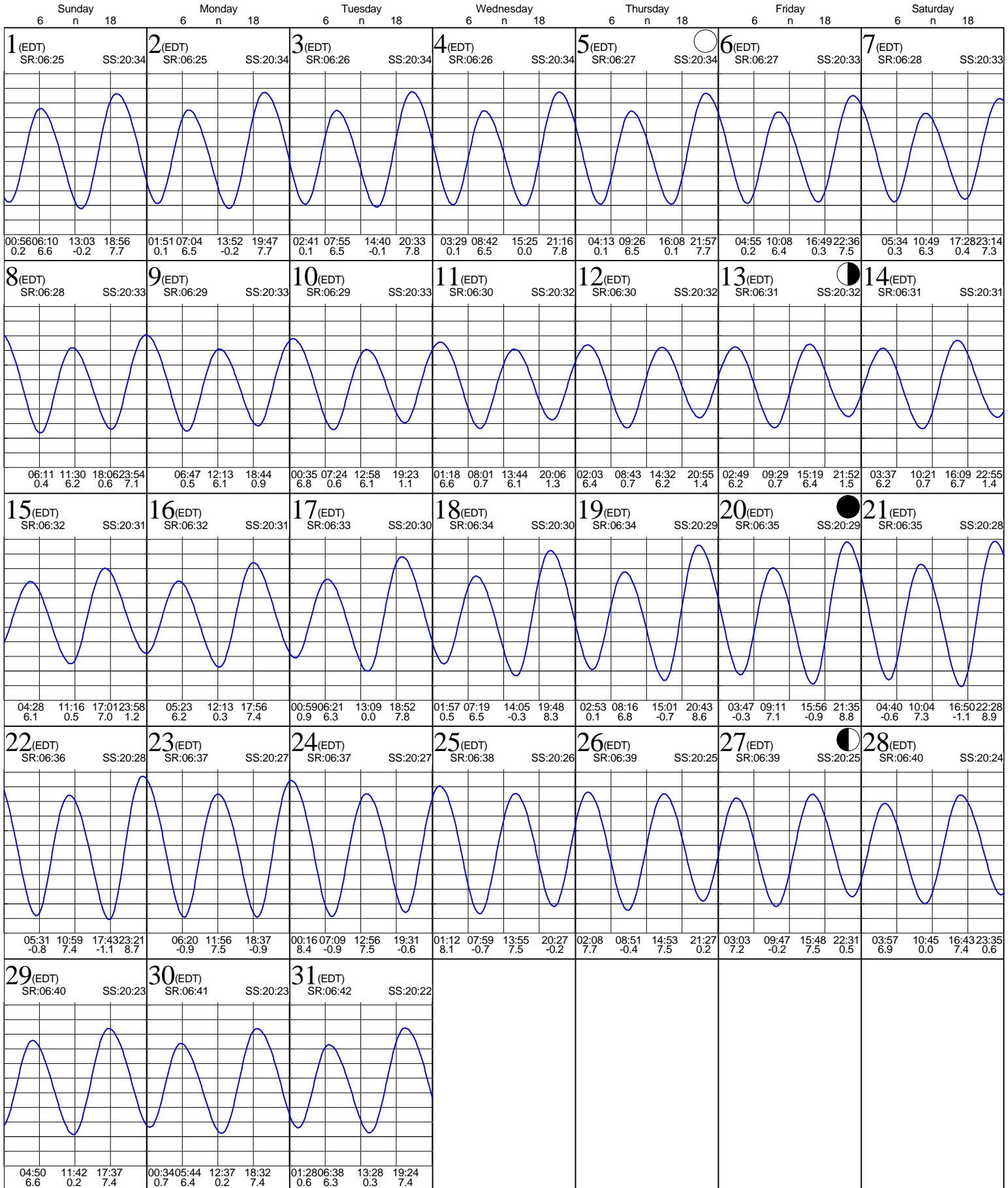
Tides:Mackay River (ICWW)

based on Savannah River Ent., Georgia (NOAA)
31° 18 N 81° 24 W

Average Tides
Mean Range: 6.8 ft
MHWS: 8.0 ft
Mean Tide: 3.7 ft

Monthly High & Low
High July 21, 22:28 8.9 ft
Low July 22, 17:43 -1.1 ft

July 2001



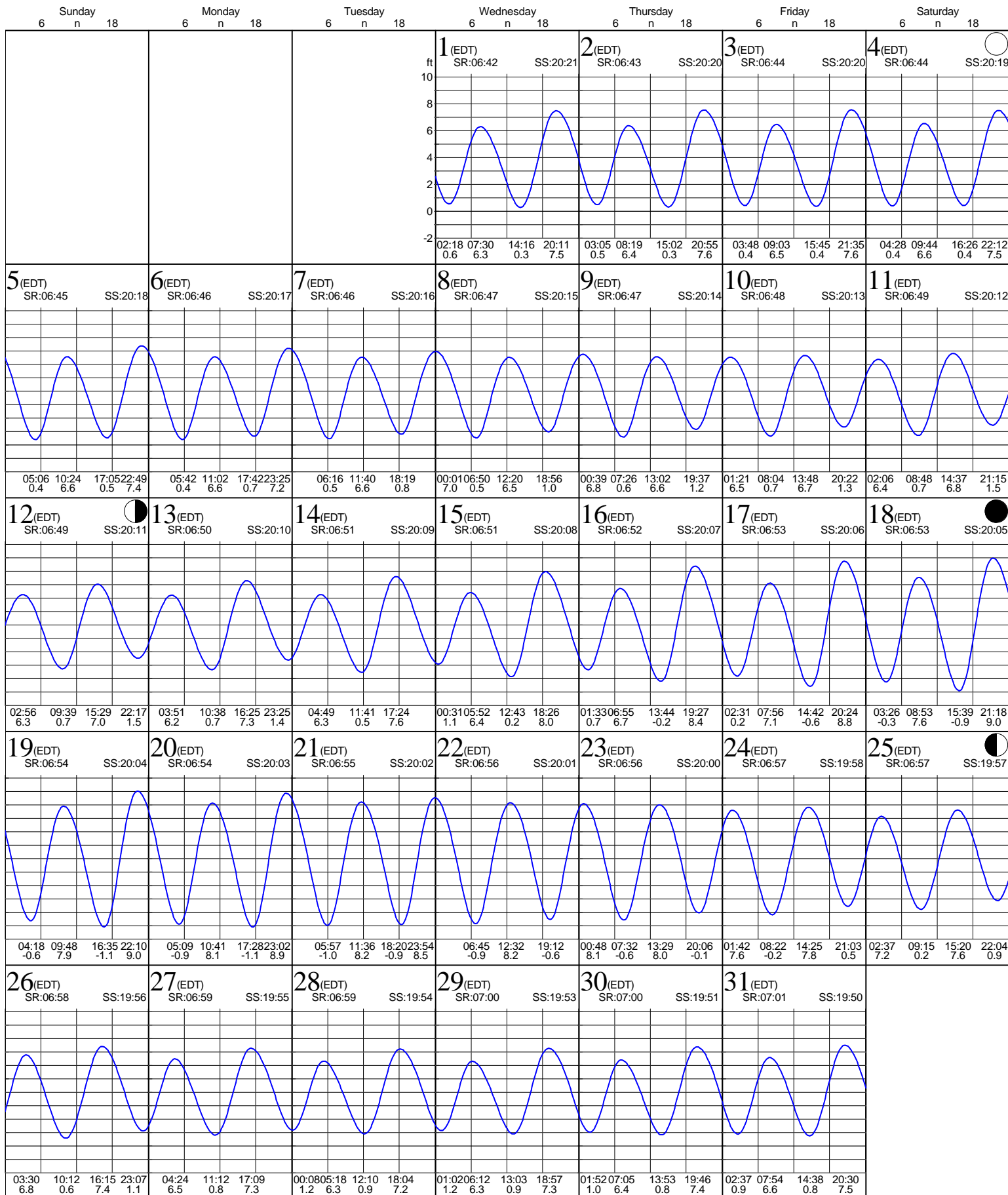
Tides:Mackay River (ICWW)

based on Savannah River Ent., Georgia (NOAA)
31° 18' N 81° 24' W

Average Tides
Mean Range: 6.8 ft
MHWS: 8.0 ft
Mean Tide: 3.7 ft

Monthly High & Low
High August 19, 22:10 9.0 ft
Low August 20, 17:28 -1.1 ft

August 2001



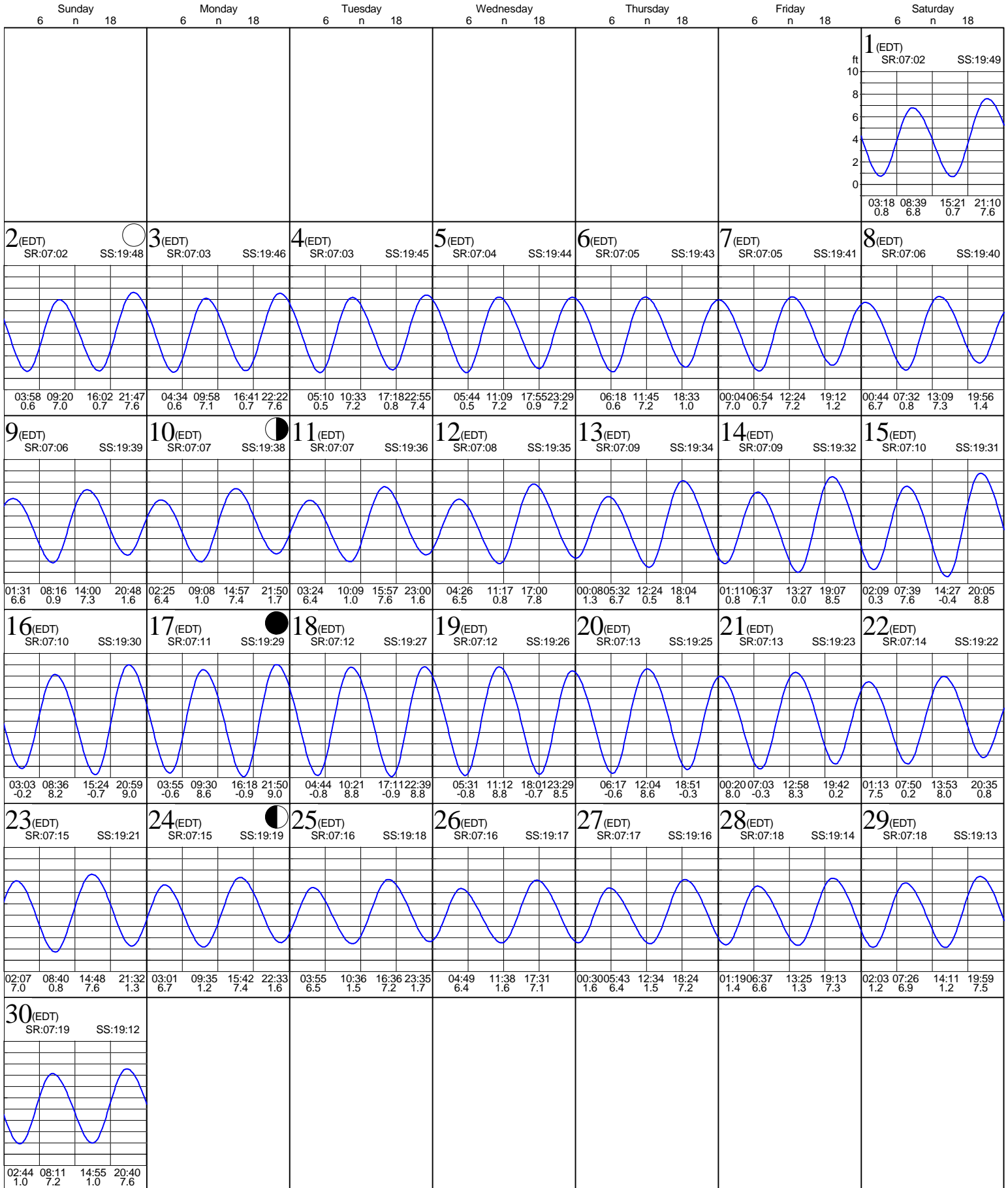
Tides:Mackay River (ICWW)

based on Savannah River Ent., Georgia (NOAA)
31° 18' N 81° 24' W

Average Tides
Mean Range: 6.8 ft
MHWS: 8.0 ft
Mean Tide: 3.7 ft

Monthly High & Low
High September 17, 21:50 9.0 ft
Low September 17, 16:18 -0.9 ft

September 2001



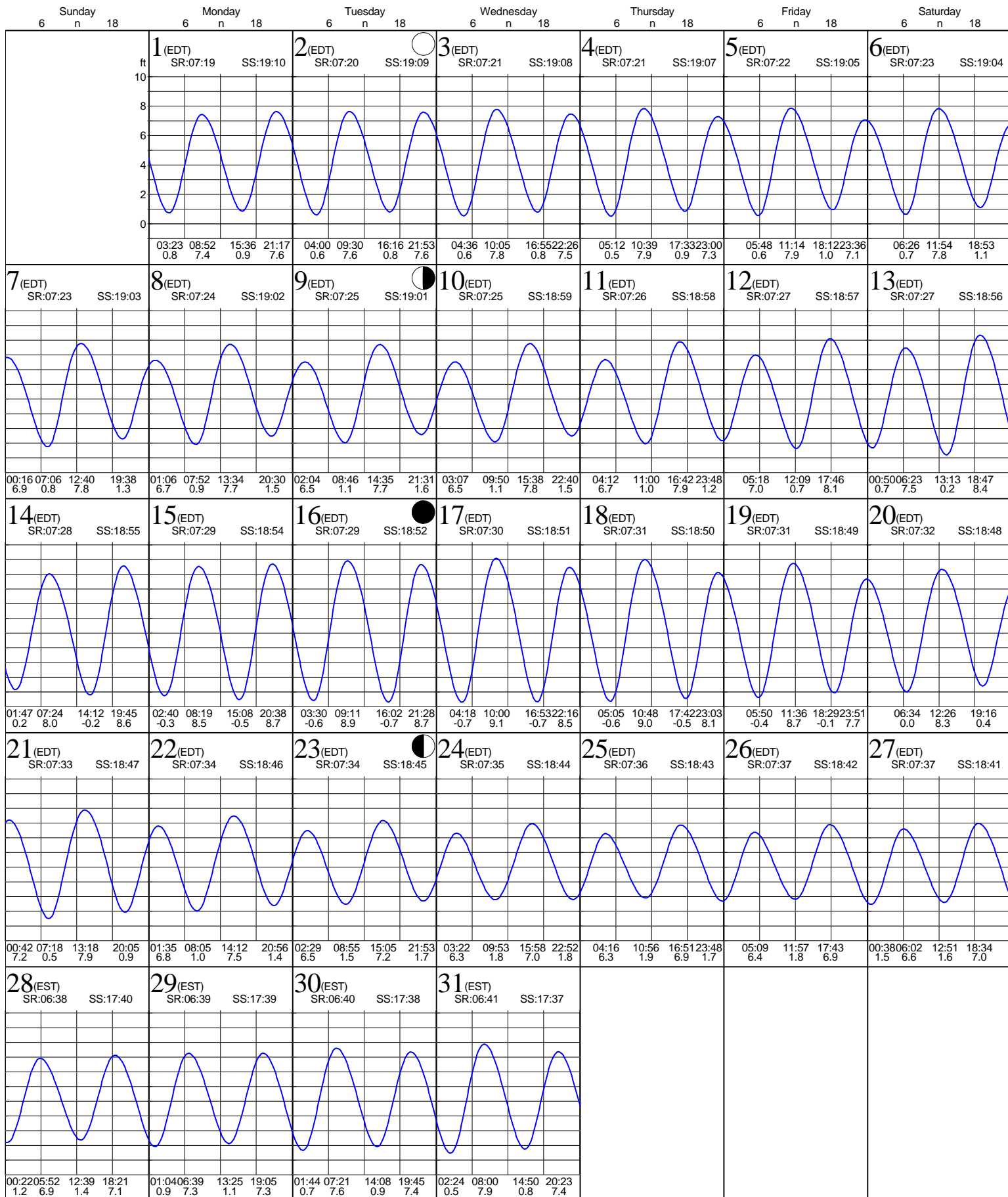
Tides:Mackay River (ICWW)

based on Savannah River Ent., Georgia (NOAA)
31° 18' N 81° 24' W

Average Tides
Mean Range: 6.8 ft
MHWS: 8.0 ft
Mean Tide: 3.7 ft

Monthly High & Low
High October 17, 10:00 9.1 ft
Low October 17, 04:18 -0.7 ft

October 2001



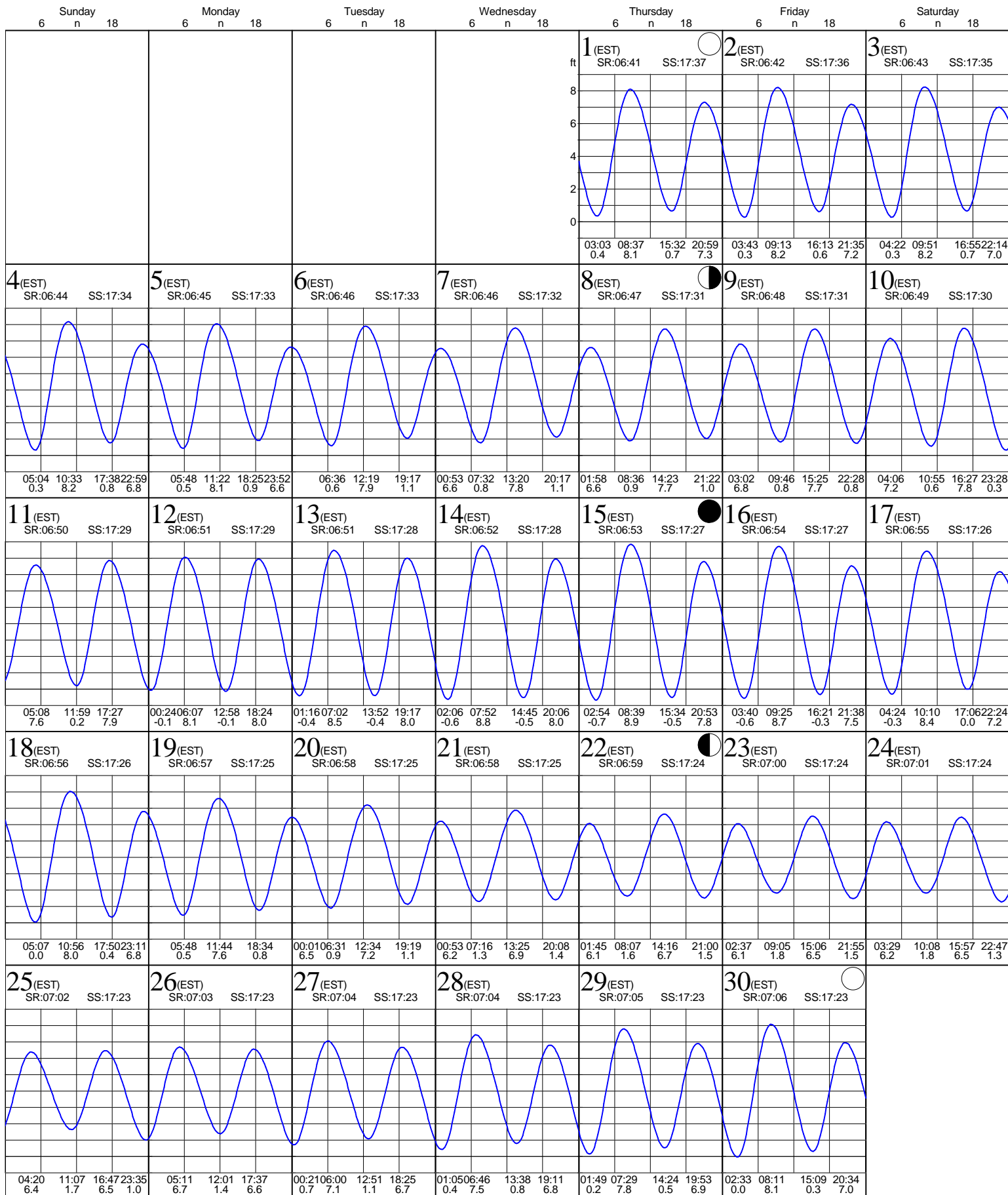
Tides:Mackay River (ICWW)

based on Savannah River Ent., Georgia (NOAA)
31° 18' N 81° 24' W

Average Tides
Mean Range: 6.8 ft
MHWS: 8.0 ft
Mean Tide: 3.7 ft

Monthly High & Low
High November 15, 08:39 8.9 ft
Low November 15, 02:54 -0.7 ft

November 2001



Tides:Mackay River (ICWW)

based on Savannah River Ent., Georgia (NOAA)
31° 18' N 81° 24' W

Average Tides
Mean Range: 6.8 ft
MHWS: 8.0 ft
Mean Tide: 3.7 ft

Monthly High & Low
High December 2, 09:34 8.4 ft
Low December 31, 03:44 -1.0 ft

December 2001

