

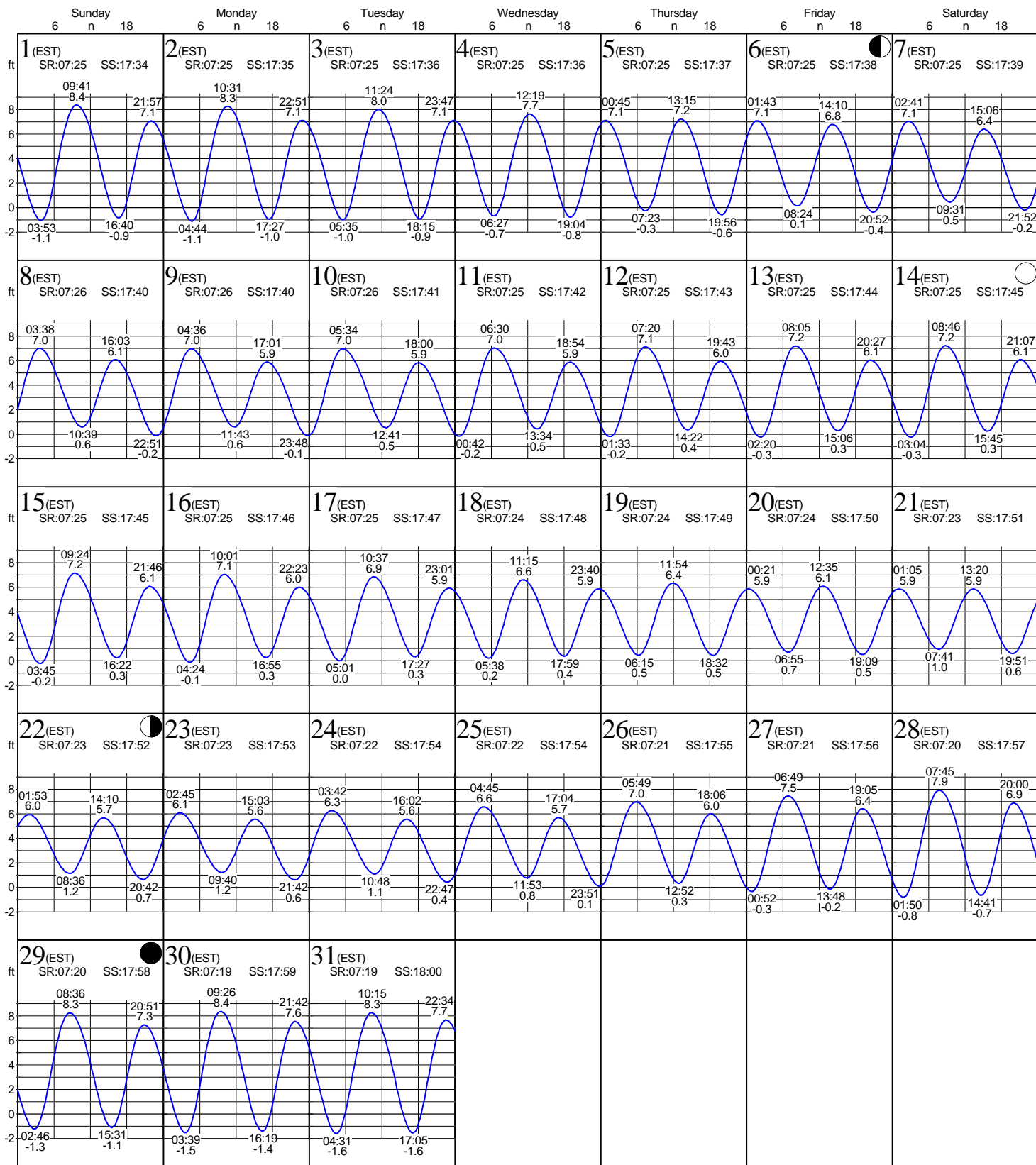
# Tides:Mackay River (ICWW)

based on Savannah River Ent., Georgia (NOAA)  
31° 18 N 81° 24 W

Average Tides  
Mean Range: 6.8 ft  
MHWS 8.0 ft  
Mean Tide: 3.7 ft

Monthly High & Low  
High January 1, 09:41 8.4 ft  
Low January 31, 04:31 -1.6 ft

## January 2006



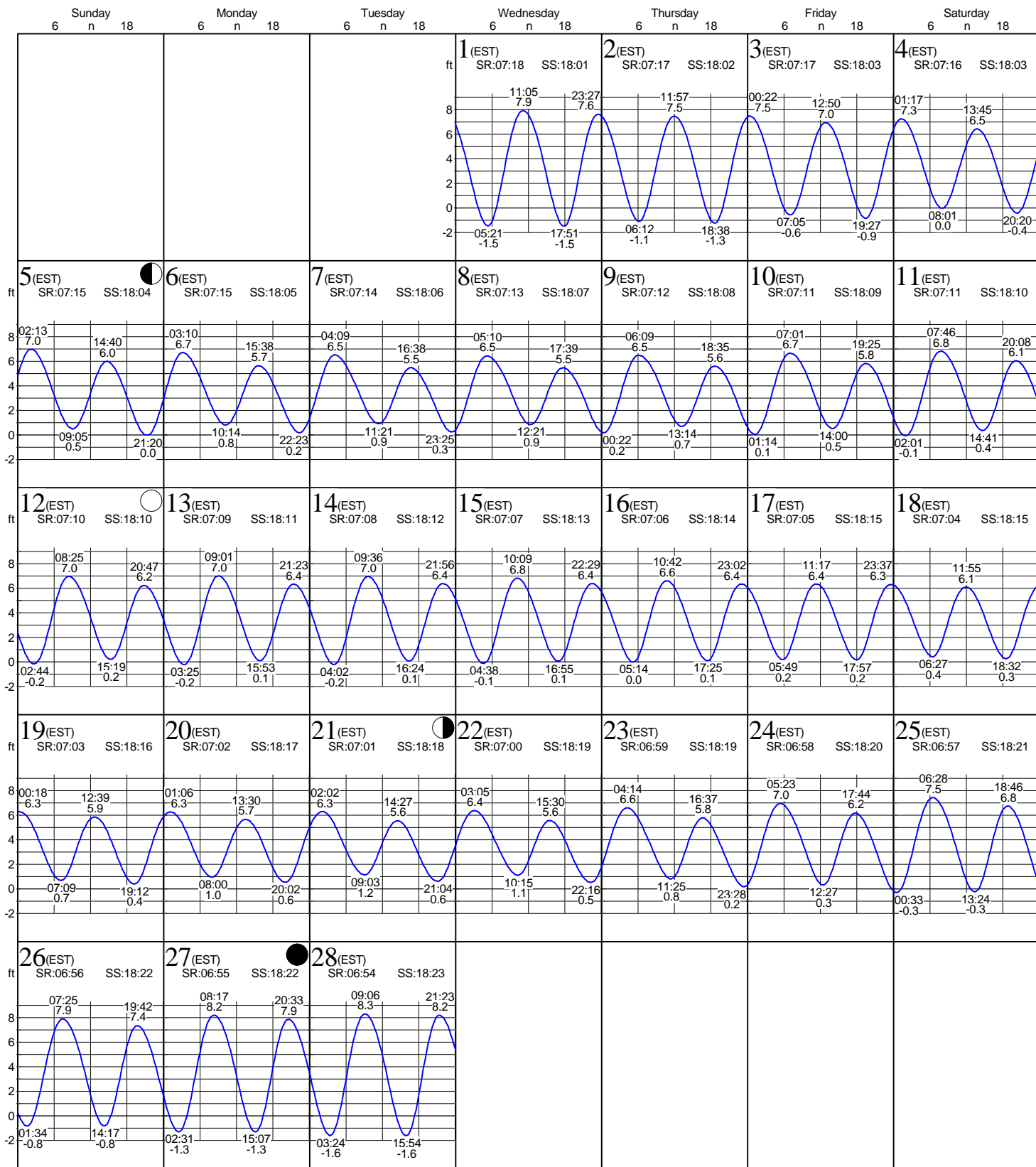
# Tides:Mackay River (ICWW)

based on Savannah River Ent., Georgia (NOAA)  
31° 18 N 81° 24 W

Average Tides  
Mean Range: 6.8 ft  
MHWS 8.0 ft  
Mean Tide: 3.7 ft

Monthly High & Low  
High February 28, 09:06 8.3 ft  
Low February 28, 15:54 -1.6 ft

## February 2006



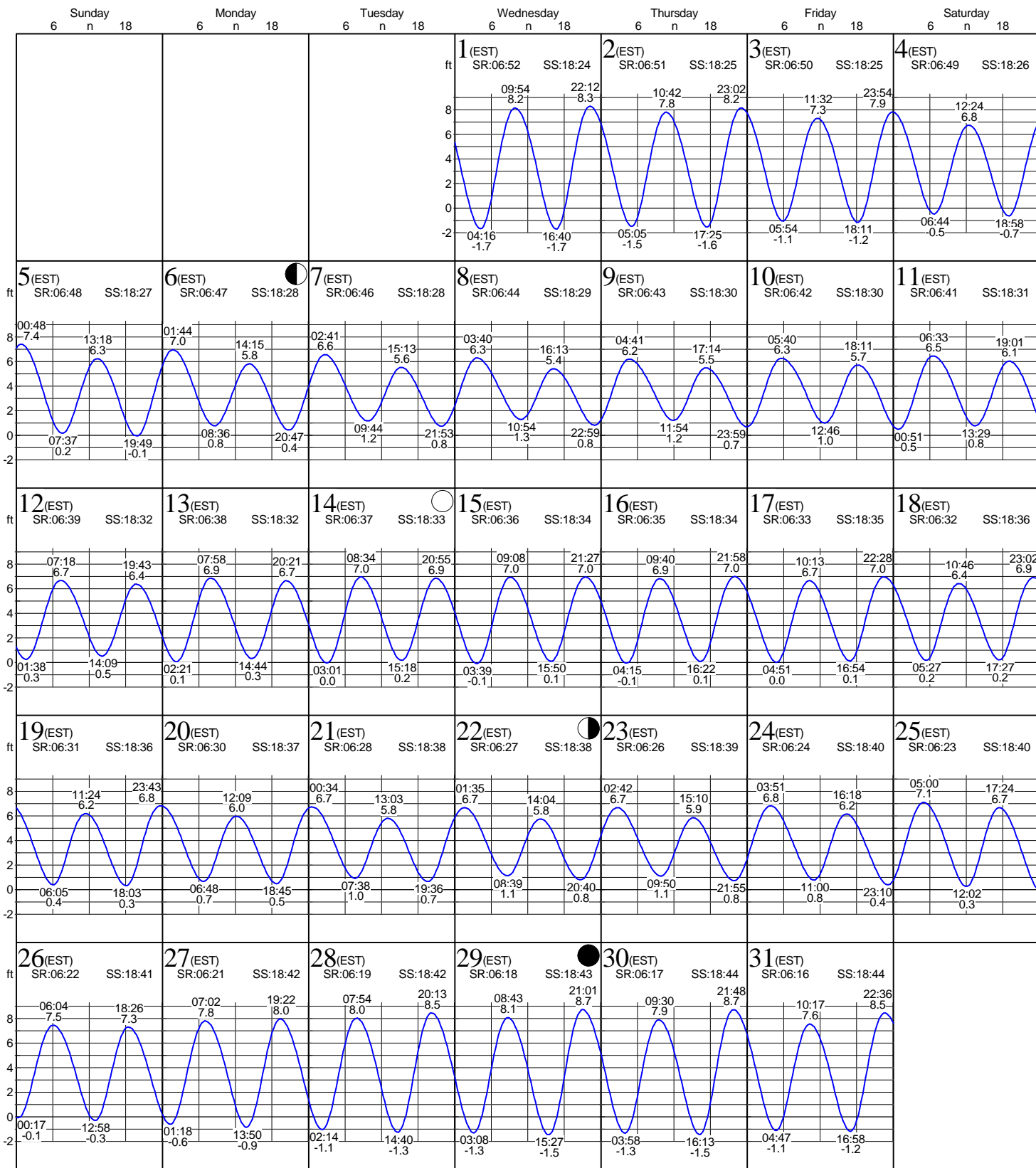
# Tides:Mackay River (ICWW)

based on Savannah River Ent., Georgia (NOAA)  
31° 18 N 81° 24 W

Average Tides  
Mean Range: 6.8 ft  
MHWS 8.0 ft  
Mean Tide: 3.7 ft

Monthly High & Low  
High March 29, 21:01 8.7 ft  
Low March 1, 16:40 -1.7 ft

## March 2006



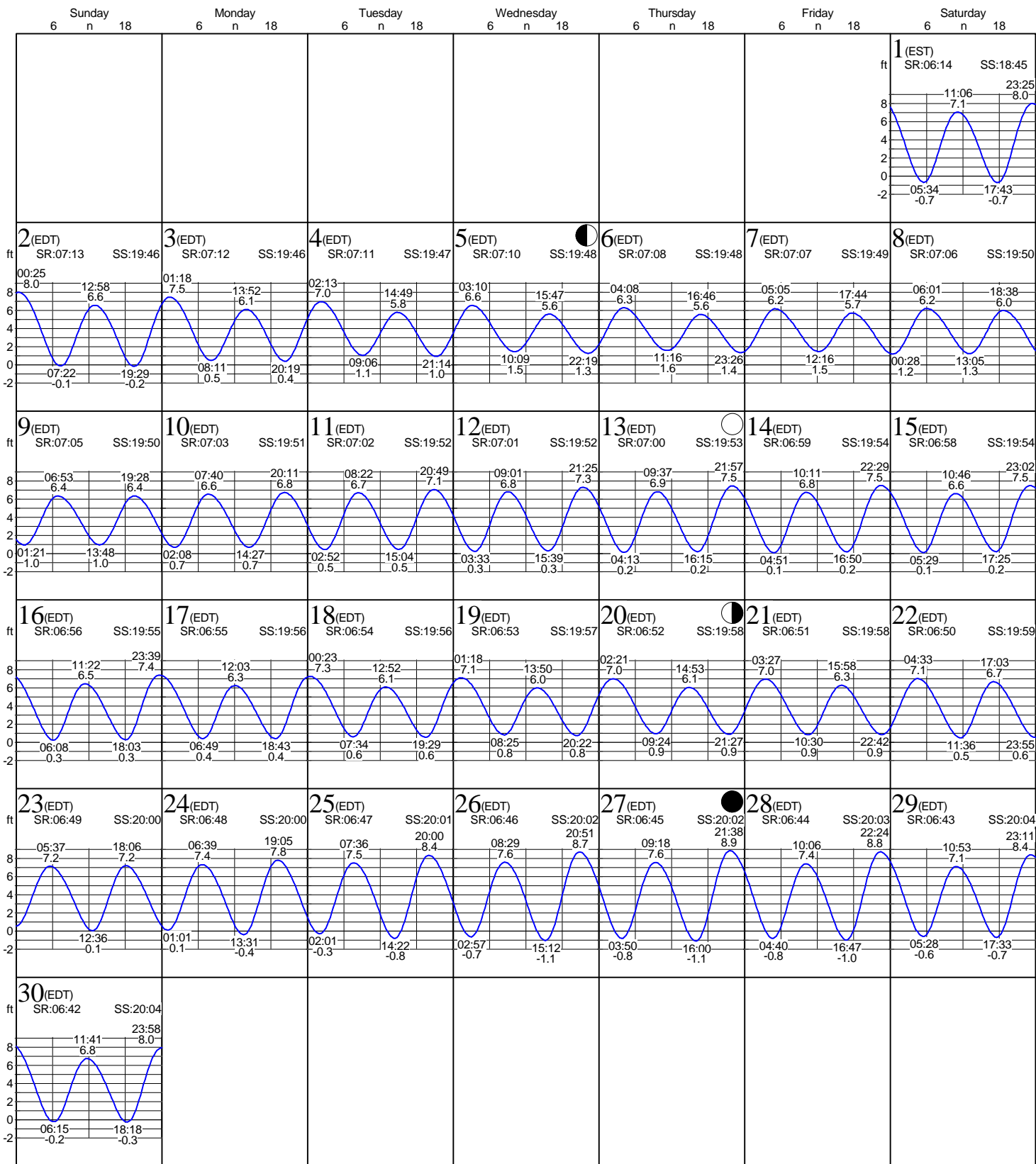
# Tides:Mackay River (ICWW)

based on Savannah River Ent., Georgia (NOAA)  
31° 18 N 81° 24 W

Average Tides  
Mean Range: 6.8 ft  
MHWS 8.0 ft  
Mean Tide: 3.7 ft

Monthly High & Low  
High April 27, 21:38 8.9 ft  
Low April 27, 16:00 -1.1 ft

## April 2006



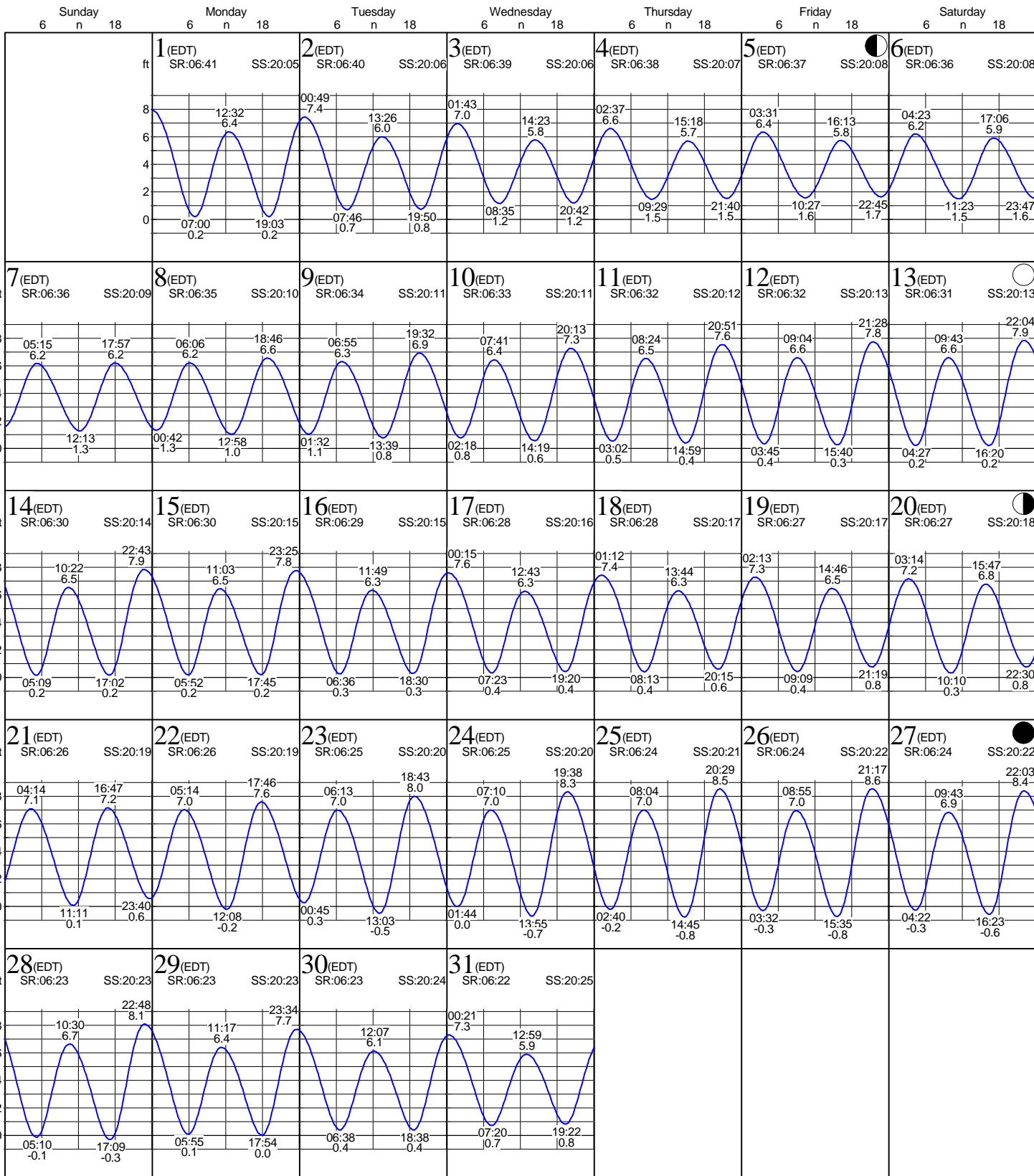
# Tides:Mackay River (ICWW)

based on Savannah River Ent., Georgia (NOAA)  
31° 18 N 81° 24 W

Average Tides  
Mean Range: 6.8 ft  
MHWS 8.0 ft  
Mean Tide: 3.7 ft

Monthly High & Low  
High May 26, 21:17 8.6 ft  
Low May 25, 14:45 -0.8 ft

## May 2006



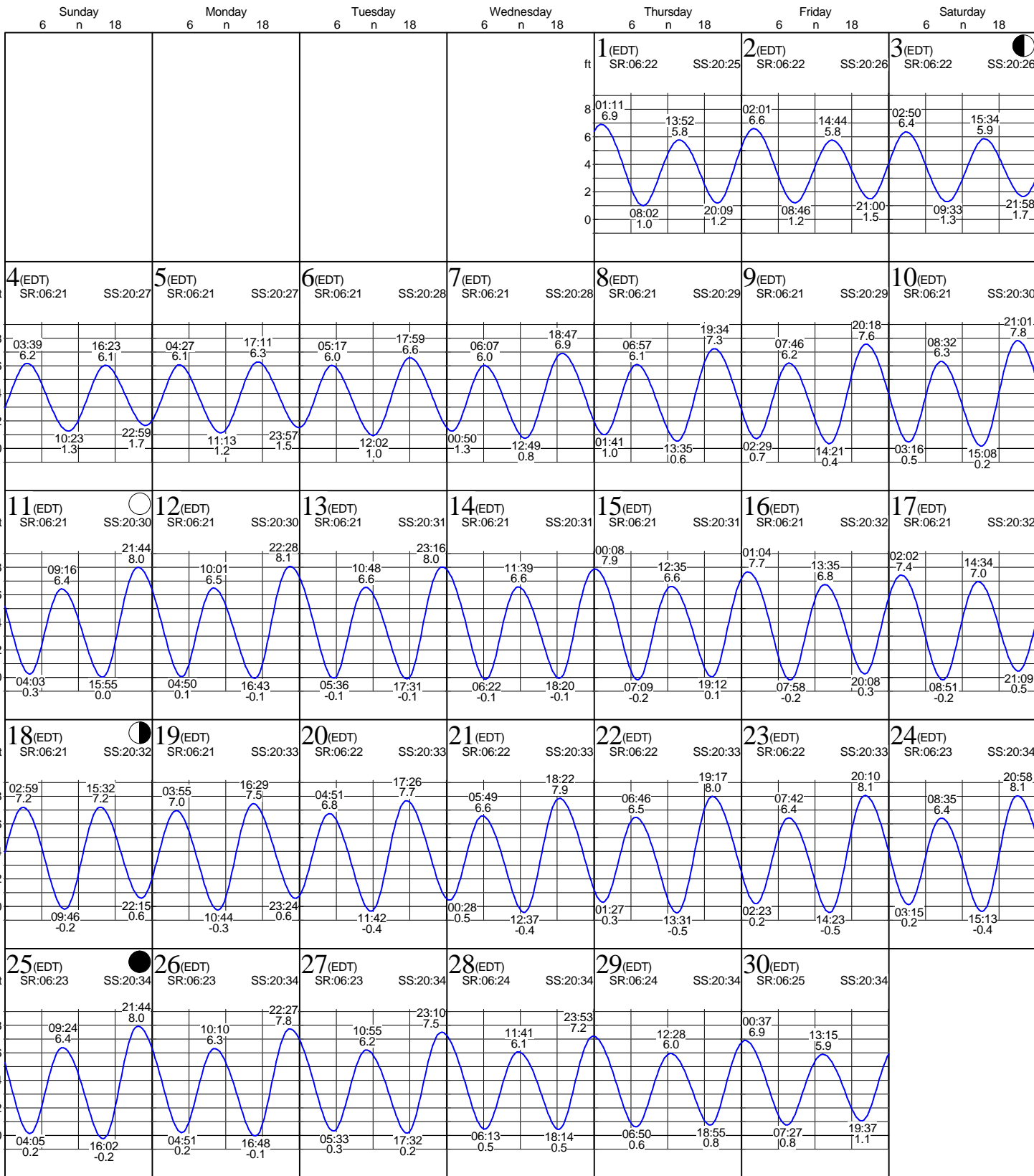
# Tides:Mackay River (ICWW)

based on Savannah River Ent., Georgia (NOAA)  
31° 18 N 81° 24 W

Average Tides  
Mean Range: 6.8 ft  
MHWS 8.0 ft  
Mean Tide: 3.7 ft

Monthly High & Low  
High June 12, 22:28 8.1 ft  
Low June 22, 13:31 -0.5 ft

## June 2006



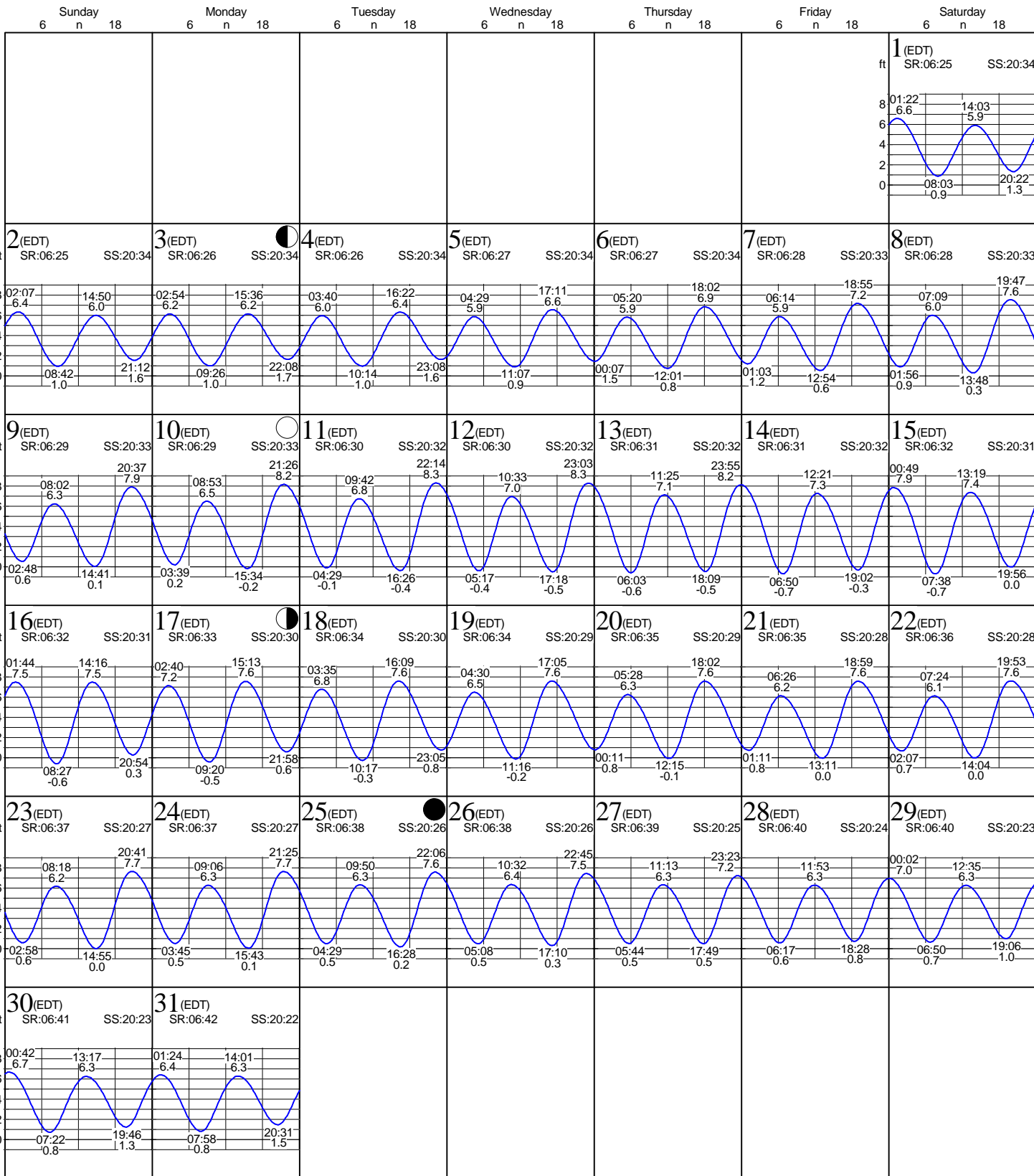
# Tides:Mackay River (ICWW)

based on Savannah River Ent., Georgia (NOAA)  
31° 18 N 81° 24 W

Average Tides  
Mean Range: 6.8 ft  
MHWS 8.0 ft  
Mean Tide: 3.7 ft

Monthly High & Low  
High July 11, 22:14 8.3 ft  
Low July 14, 06:50 -0.7 ft

## July 2006





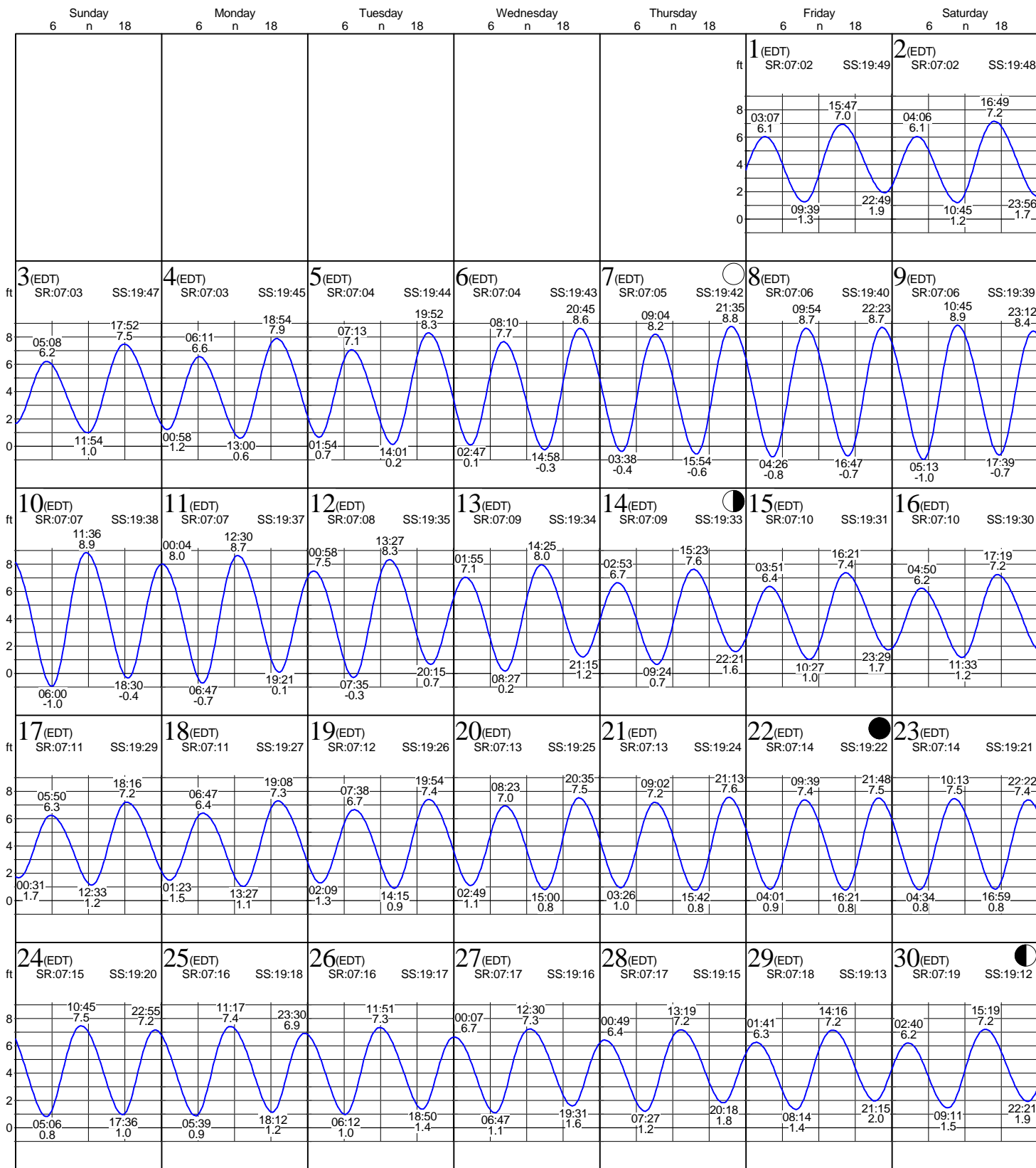
# Tides:Mackay River (ICWW)

based on Savannah River Ent., Georgia (NOAA)  
31° 18 N 81° 24 W

Average Tides  
Mean Range: 6.8 ft  
MHWS 8.0 ft  
Mean Tide: 3.7 ft

Monthly High & Low  
High September 9, 10:45 8.9 ft  
Low September 9, 05:13 -1.0 ft

## September 2006



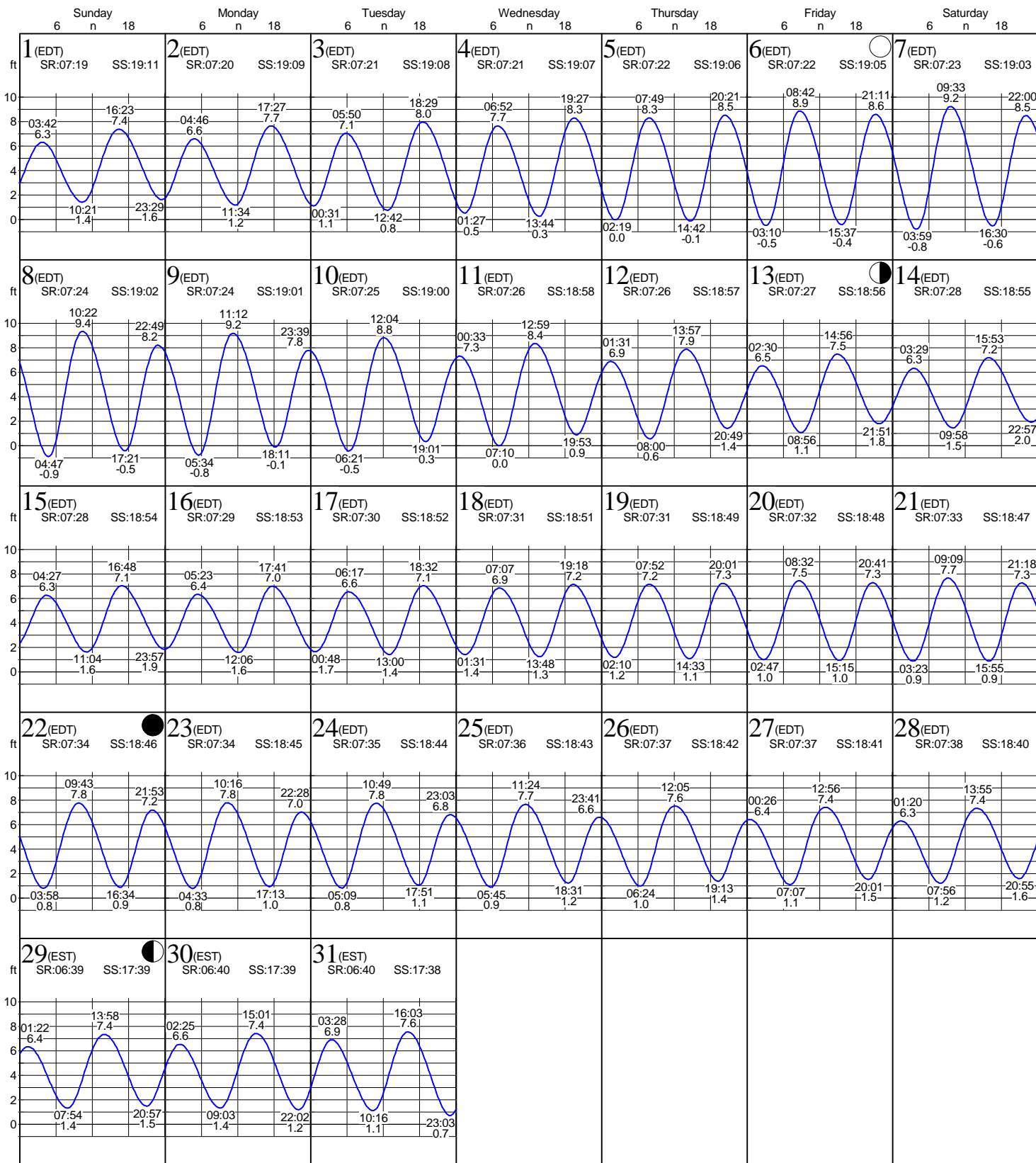
# Tides:Mackay River (ICWW)

based on Savannah River Ent., Georgia (NOAA)  
31° 18 N 81° 24 W

Average Tides  
Mean Range: 6.8 ft  
MHWS 8.0 ft  
Mean Tide: 3.7 ft

Monthly High & Low  
High October 8, 10:22 9.4 ft  
Low October 8, 04:47 -0.9 ft

## October 2006



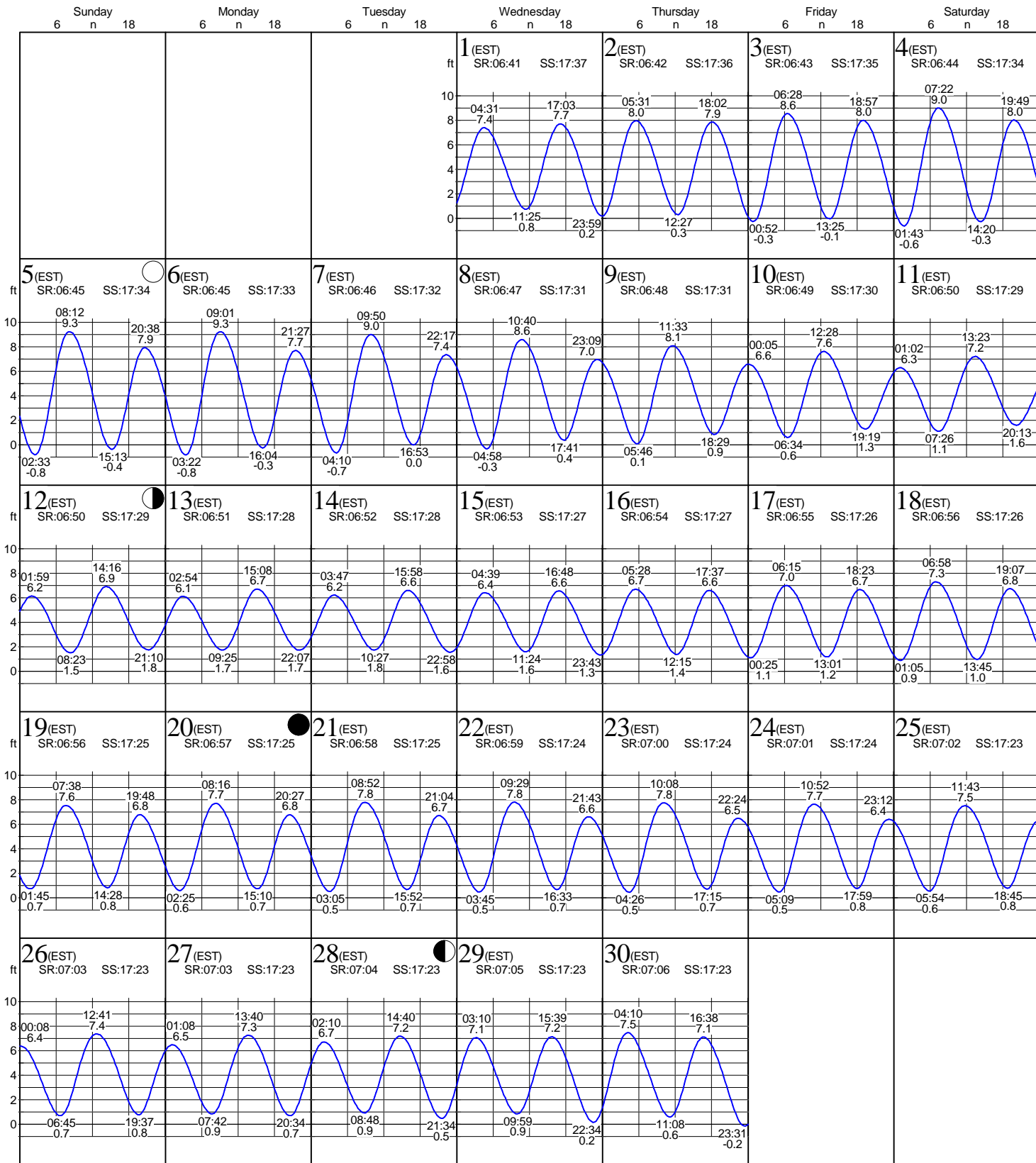
# Tides:Mackay River (ICWW)

based on Savannah River Ent., Georgia (NOAA)  
31° 18 N 81° 24 W

Average Tides  
Mean Range: 6.8 ft  
MHWS 8.0 ft  
Mean Tide: 3.7 ft

Monthly High & Low  
High November 5, 08:12 9.3 ft  
Low November 6, 03:22 -0.8 ft

## November 2006



# Tides:Mackay River (ICWW)

based on Savannah River Ent., Georgia (NOAA)  
31° 18 N 81° 24 W

Average Tides  
Mean Range: 6.8 ft  
MHWS 8.0 ft  
Mean Tide: 3.7 ft

Monthly High & Low  
High December 4, 07:55 8.7 ft  
Low December 4, 02:11 -0.8 ft

## December 2006

