

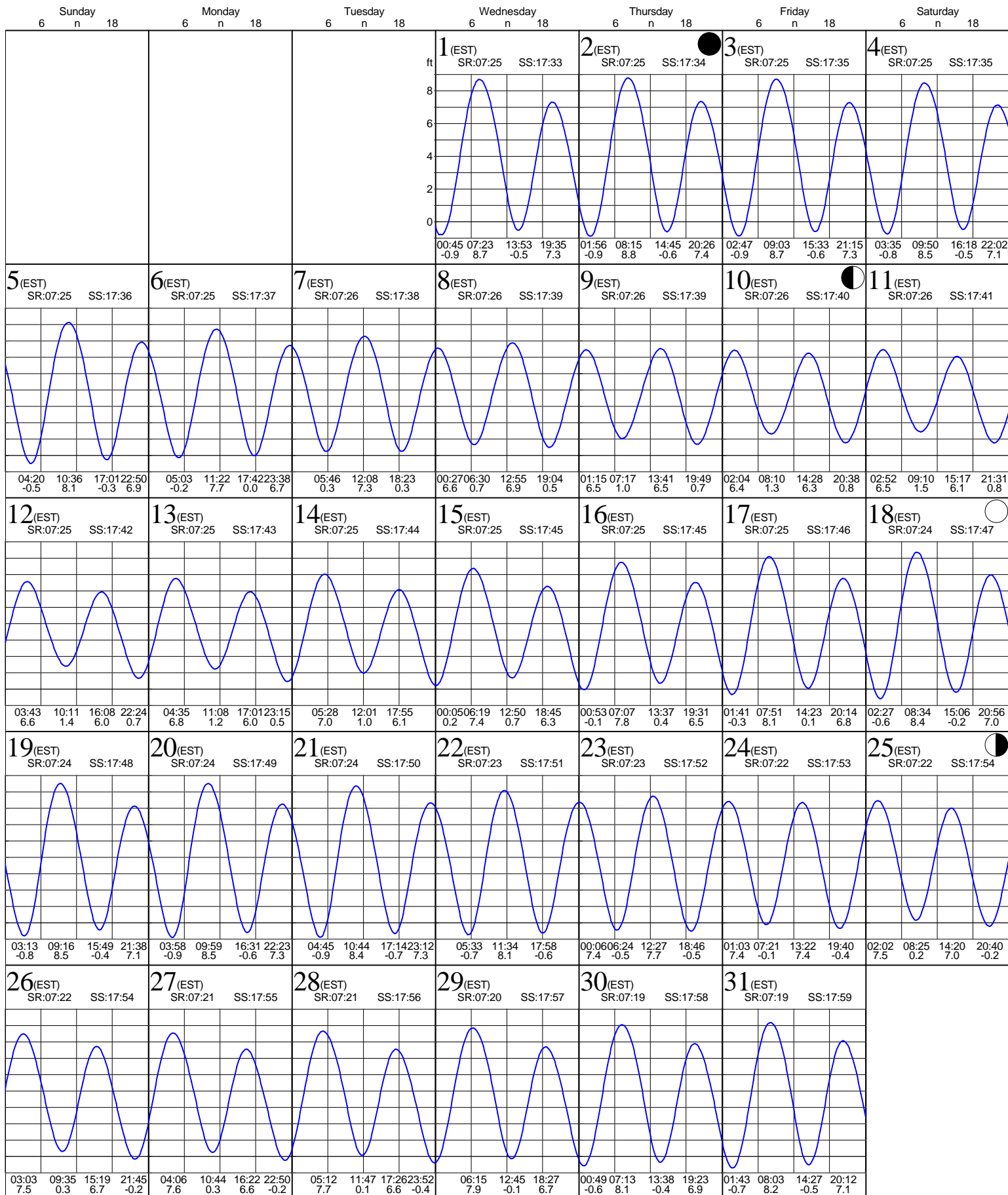
Tides: Mud River, at Old Teakettle Creek

based on Savannah River Ent., Georgia (NOAA)
31° 29' N 81° 19' W

Average Tides
Mean Range: 7.4 ft
MHWS: 8.7 ft
Mean Tide: 3.9 ft

Monthly High & Low
High January 2, 08:15 8.8 ft
Low January 20, 03:58 -0.9 ft

January 2003



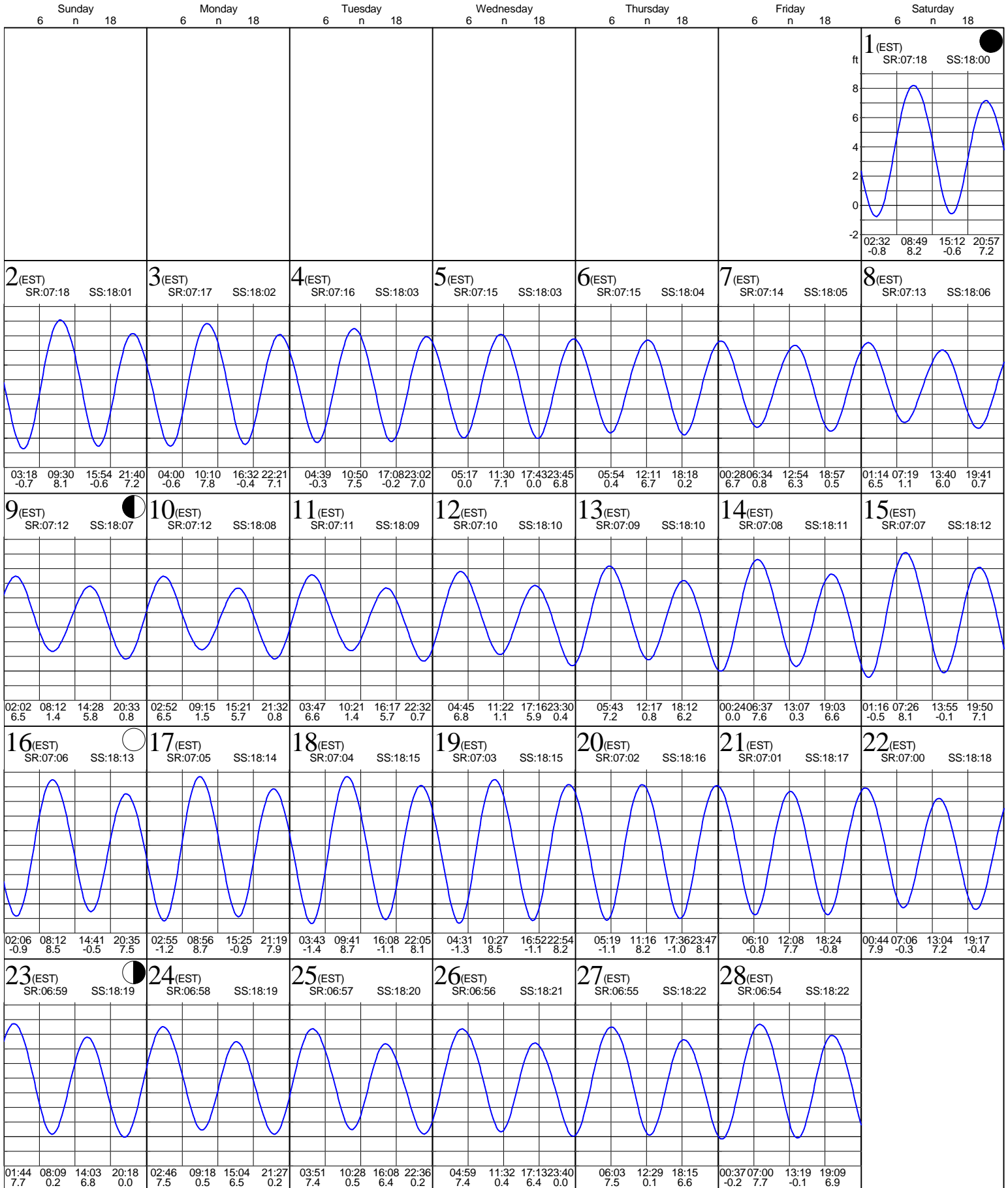
Tides: Mud River, at Old Teakettle Creek

based on Savannah River Ent., Georgia (NOAA)
31° 29' N 81° 19' W

Average Tides
Mean Range: 7.4 ft
MHWS: 8.7 ft
Mean Tide: 3.9 ft

Monthly High & Low
High February 18, 09:41 8.7 ft
Low February 18, 03:43 -1.4 ft

February 2003



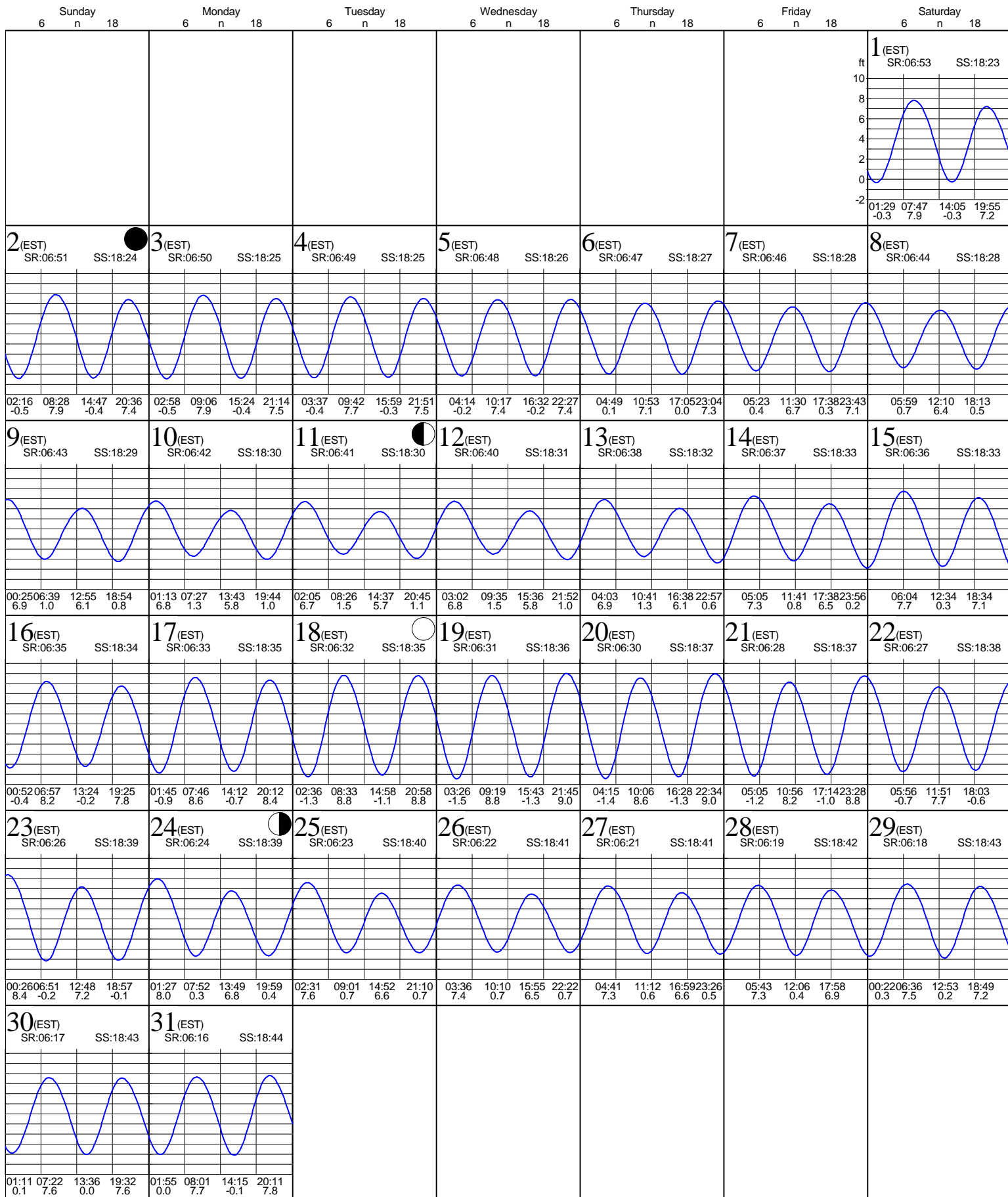
Tides: Mud River, at Old Teakettle Creek

based on Savannah River Ent., Georgia (NOAA)
31° 29 N 81° 19 W

Average Tides
Mean Range: 7.4 ft
MHWS: 8.7 ft
Mean Tide: 3.9 ft

Monthly High & Low
High March 19, 21:45 9.0 ft
Low March 19, 03:26 -1.5 ft

March 2003



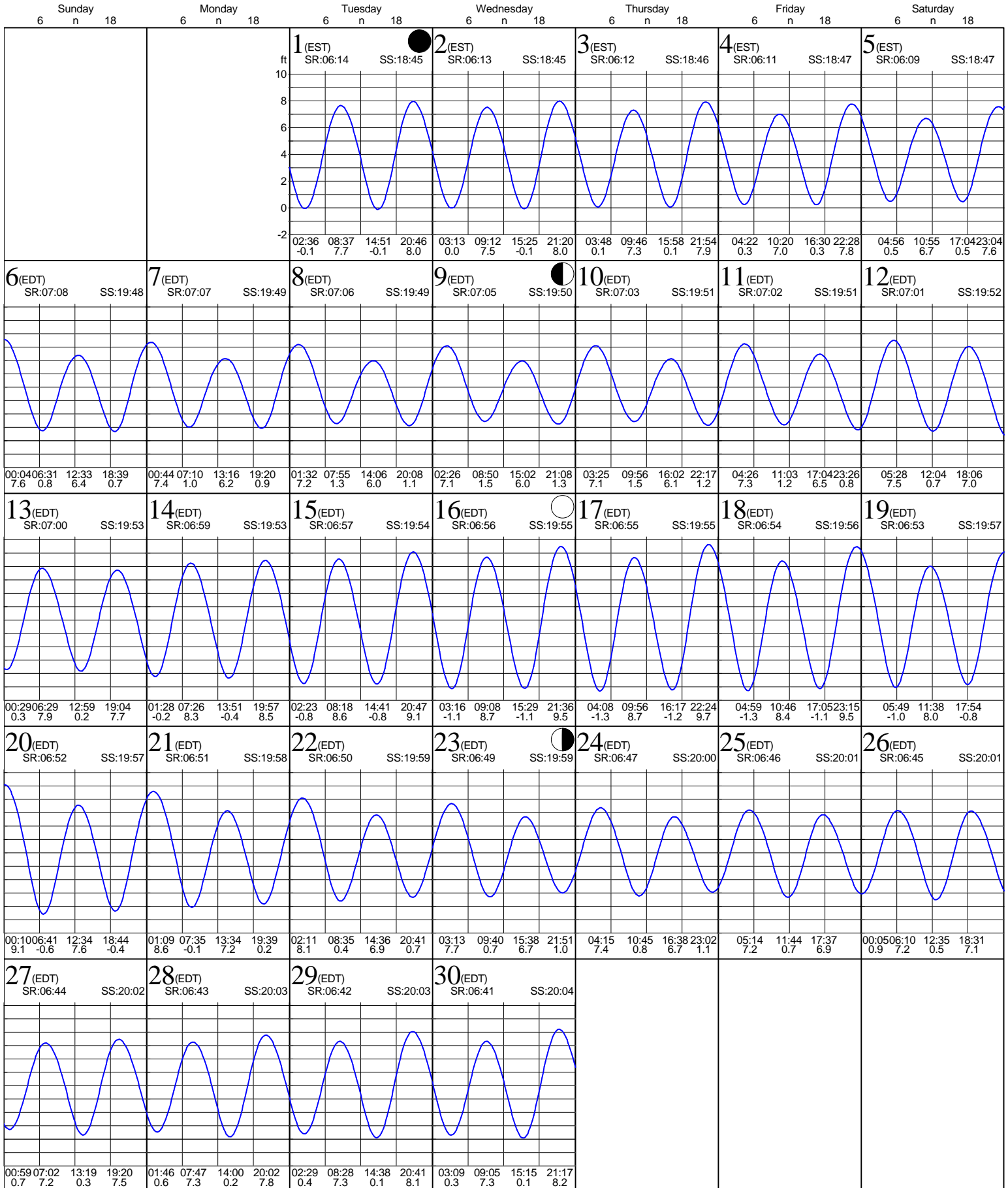
Tides: Mud River, at Old Teakettle Creek

based on Savannah River Ent., Georgia (NOAA)
31° 29' N 81° 19' W

Average Tides
Mean Range: 7.4 ft
MHWS: 8.7 ft
Mean Tide: 3.9 ft

Monthly High & Low
High April 17, 22:24 9.7 ft
Low April 17, 04:08 -1.3 ft

April 2003



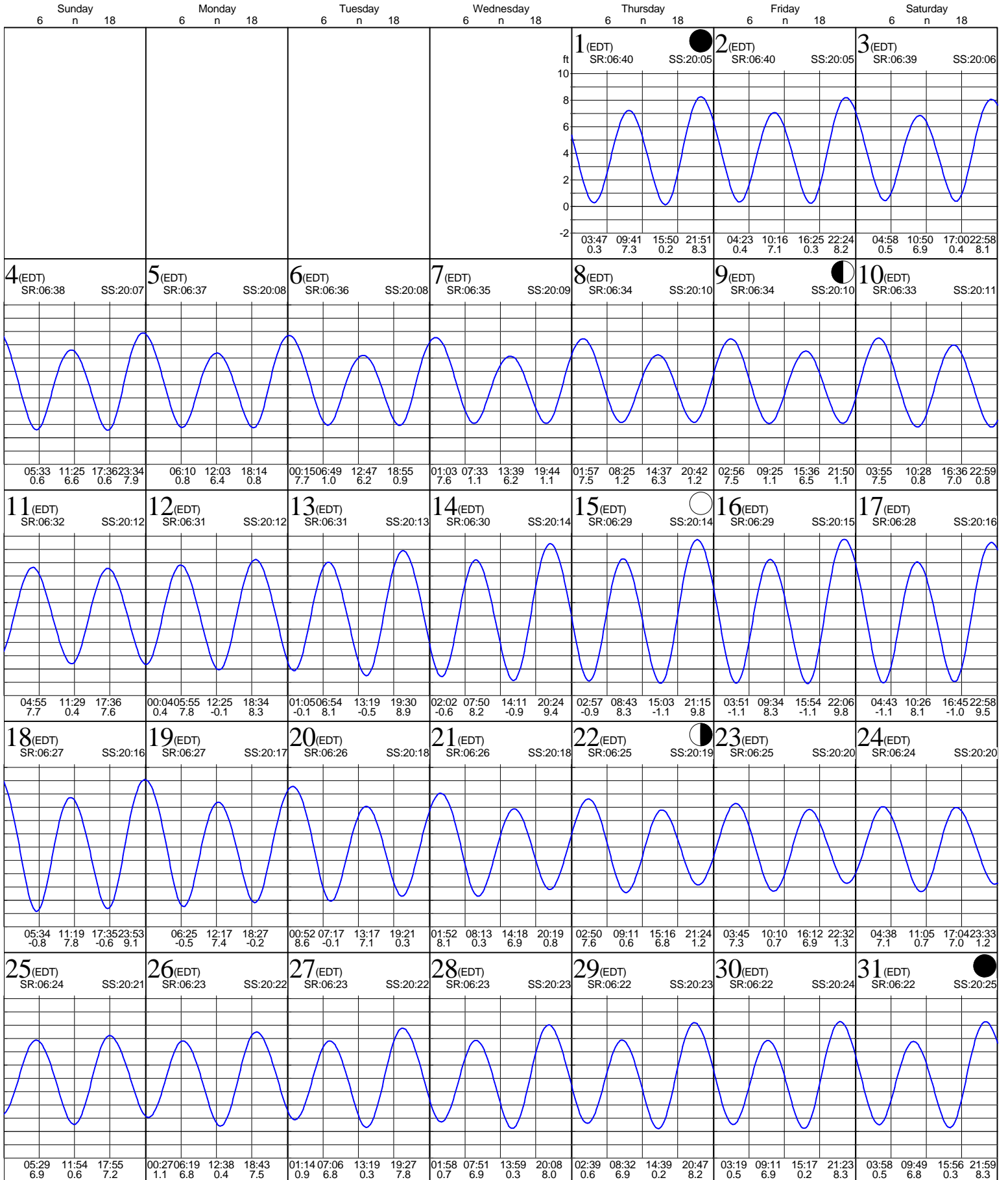
Tides: Mud River, at Old Teakettle Creek

based on Savannah River Ent., Georgia (NOAA)
31° 29' N 81° 19' W

Average Tides
Mean Range: 7.4 ft
MHWS: 8.7 ft
Mean Tide: 3.9 ft

Monthly High & Low
High May 16, 22:06 9.8 ft
Low May 16, 15:54 -1.1 ft

May 2003



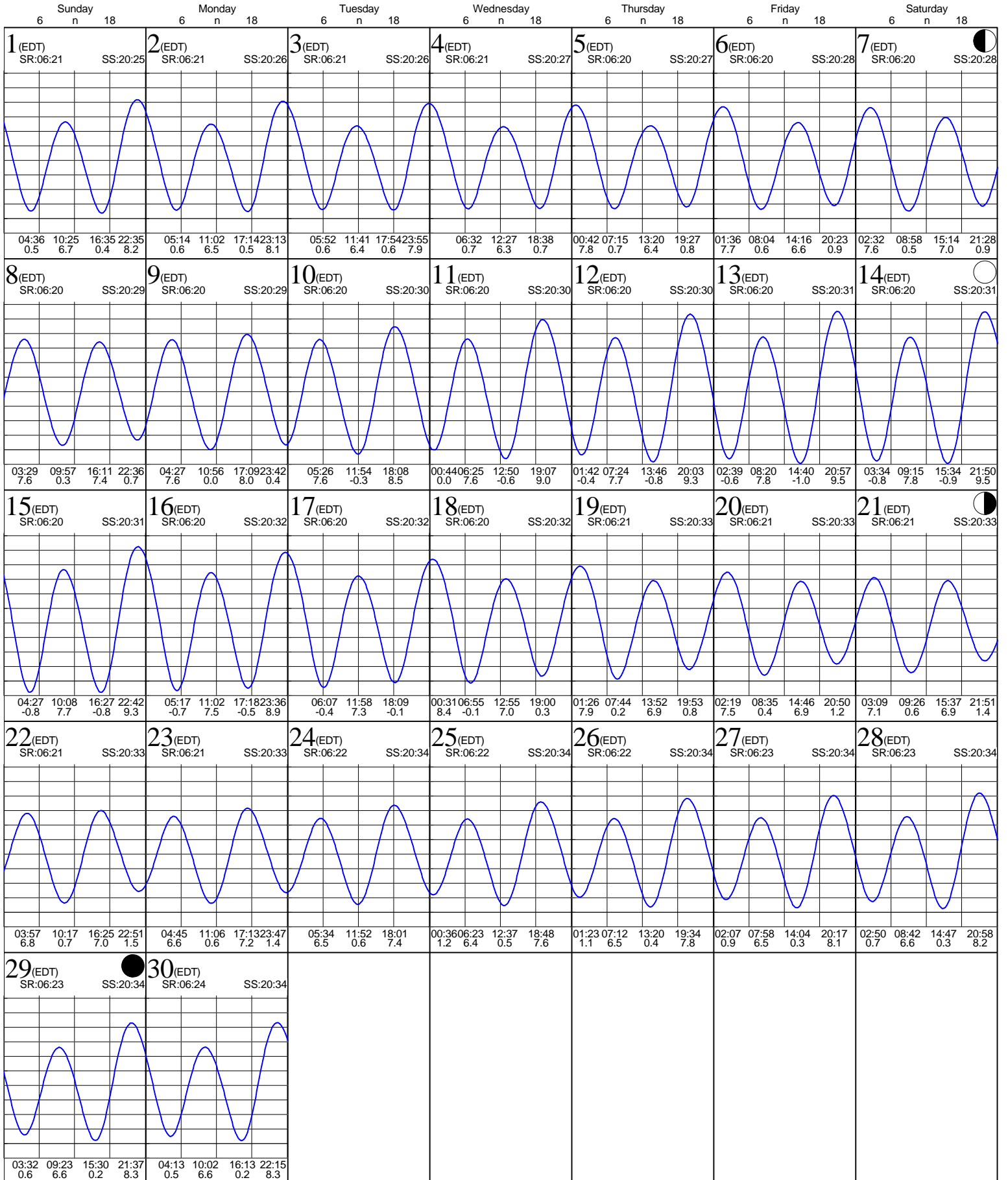
Tides: Mud River, at Old Teakettle Creek

based on Savannah River Ent., Georgia (NOAA)
31° 29' N 81° 19' W

Average Tides
Mean Range: 7.4 ft
MHWS: 8.7 ft
Mean Tide: 3.9 ft

Monthly High & Low
High June 13, 20:57 9.5 ft
Low June 13, 14:40 -1.0 ft

June 2003



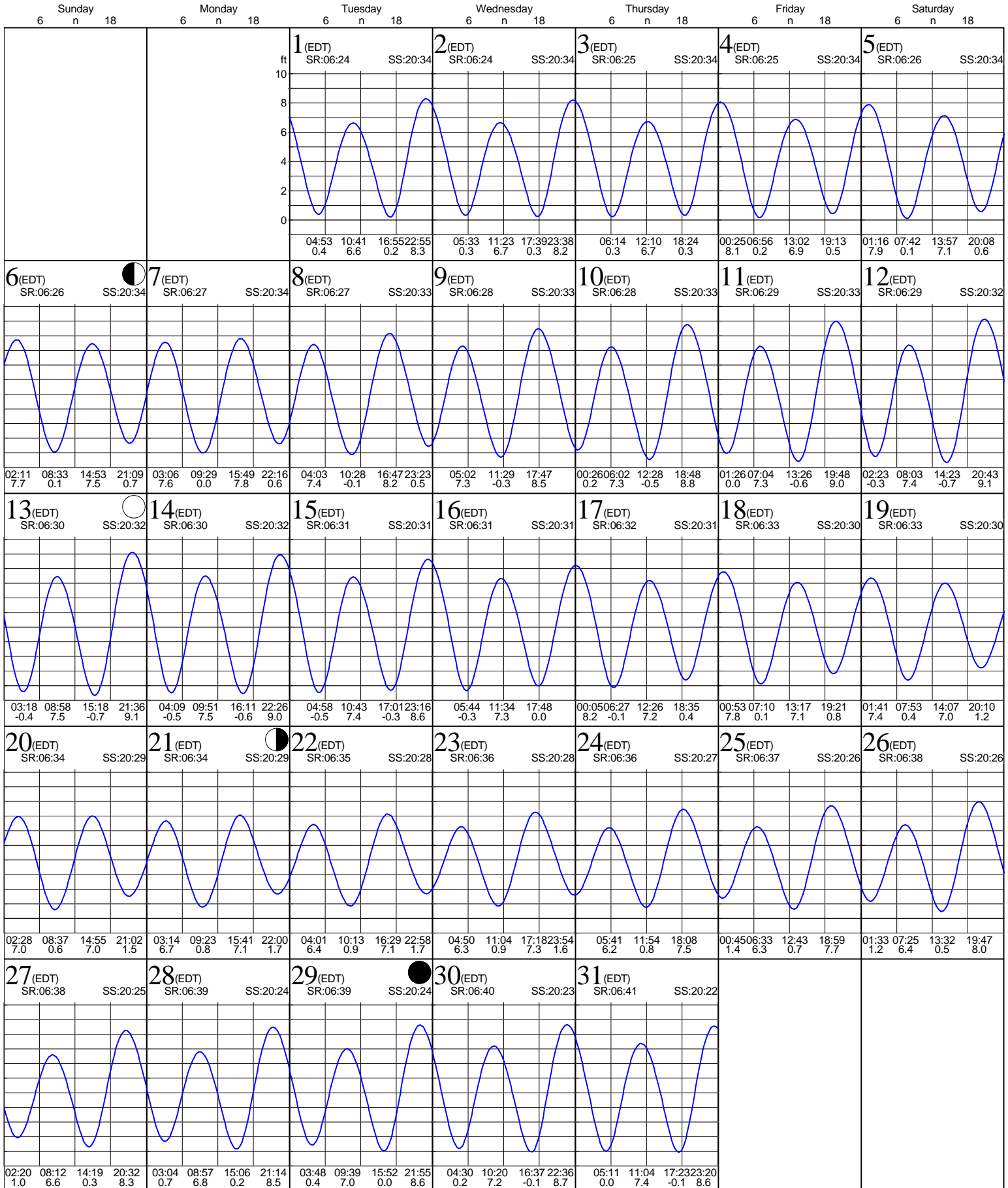
Tides: Mud River, at Old Teakettle Creek

based on Savannah River Ent., Georgia (NOAA)
31° 29' N 81° 19' W

Average Tides
Mean Range: 7.4 ft
MHWS: 8.7 ft
Mean Tide: 3.9 ft

Monthly High & Low
High July 12, 20:43 9.1 ft
Low July 12, 14:23 -0.7 ft

July 2003



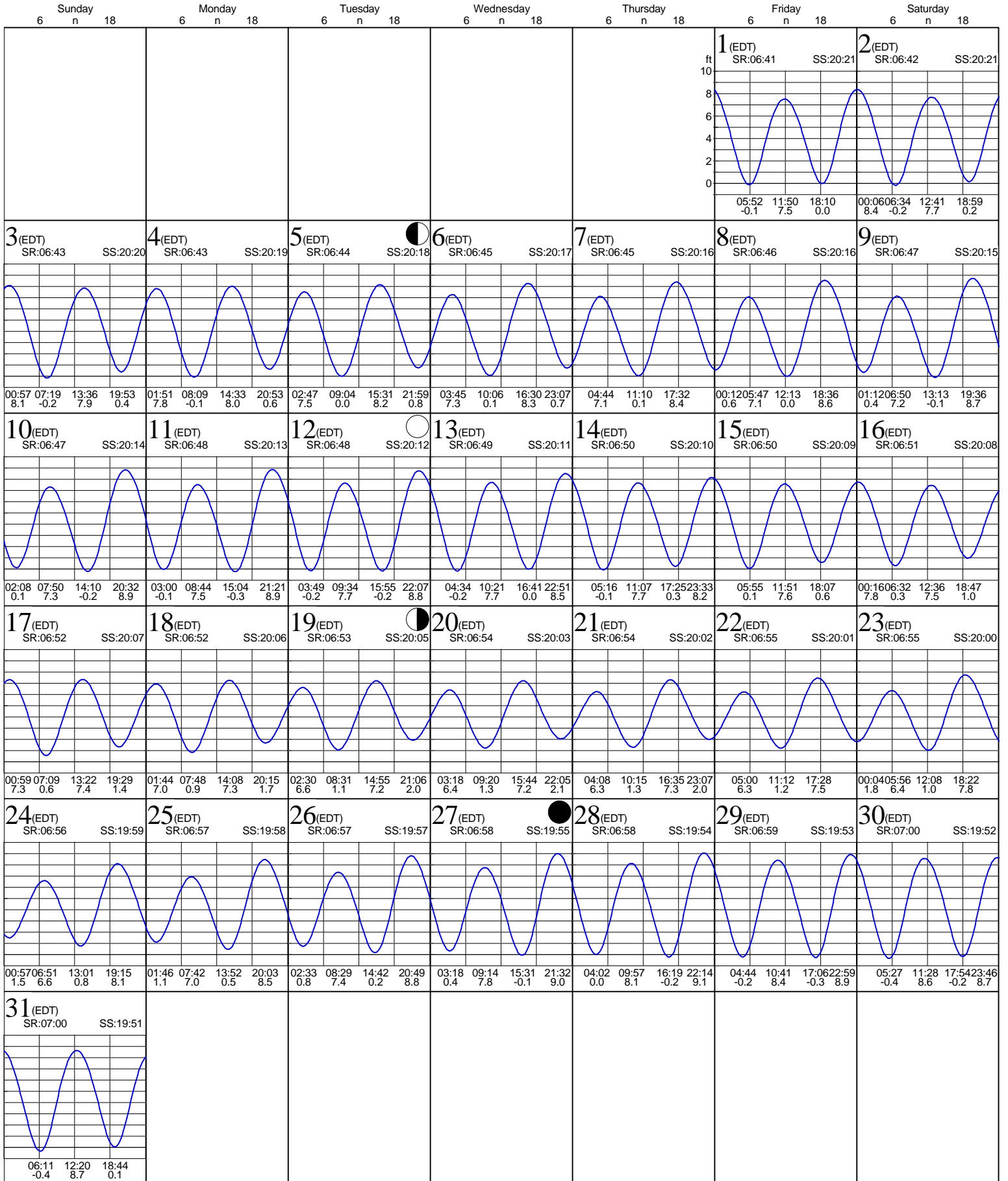
Tides: Mud River, at Old Teakettle Creek

based on Savannah River Ent., Georgia (NOAA)
31° 29' N 81° 19' W

Average Tides
Mean Range: 7.4 ft
MHWS: 8.7 ft
Mean Tide: 3.9 ft

Monthly High & Low
High August 28, 22:14 9.1 ft
Low August 30, 05:27 -0.4 ft

August 2003



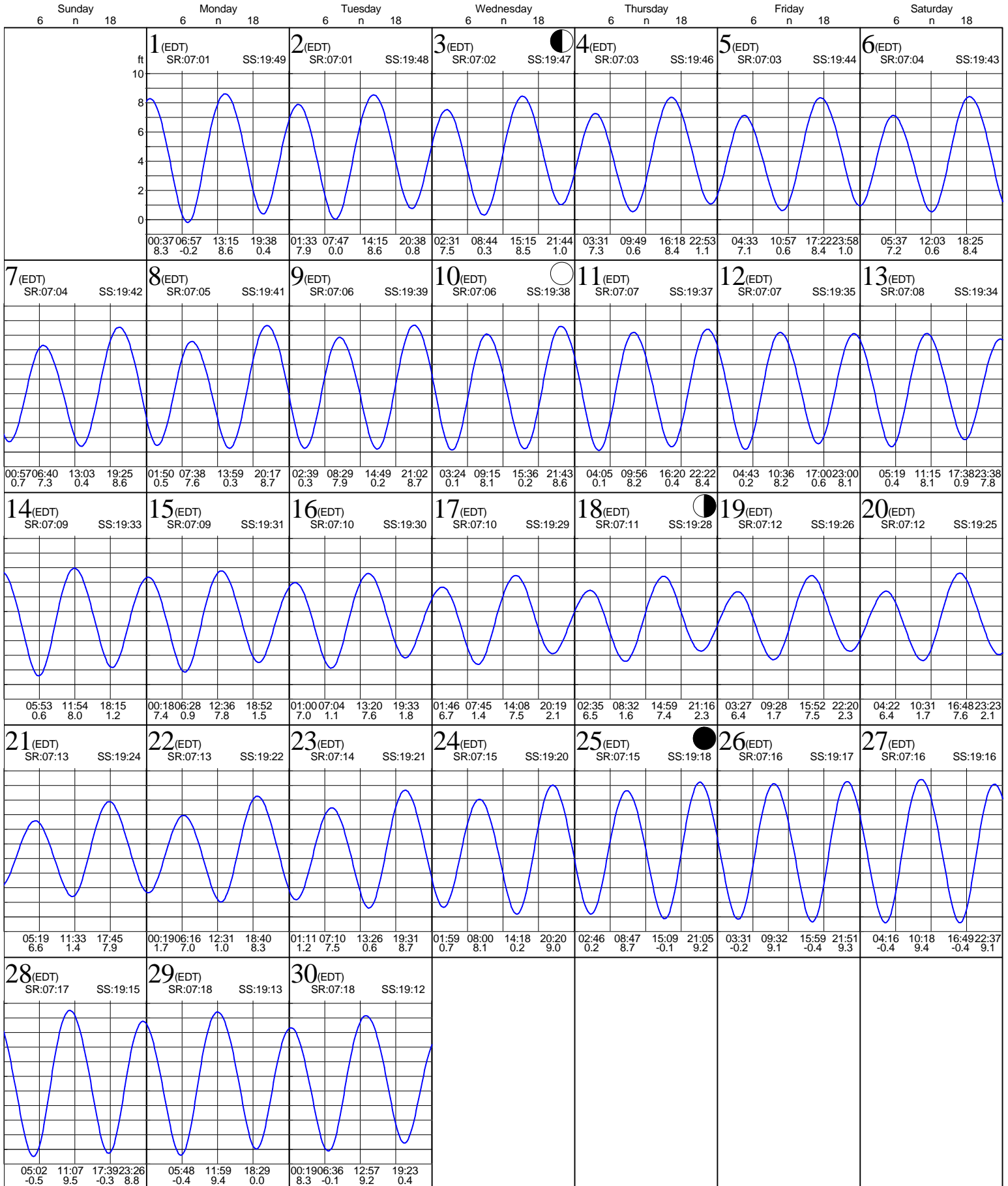
Tides: Mud River, at Old Teakettle Creek

based on Savannah River Ent., Georgia (NOAA)
31° 29' N 81° 19' W

Average Tides
Mean Range: 7.4 ft
MHWS: 8.7 ft
Mean Tide: 3.9 ft

Monthly High & Low
High September 28, 11:07 9.5 ft
Low September 28, 05:02 -0.5 ft

September 2003



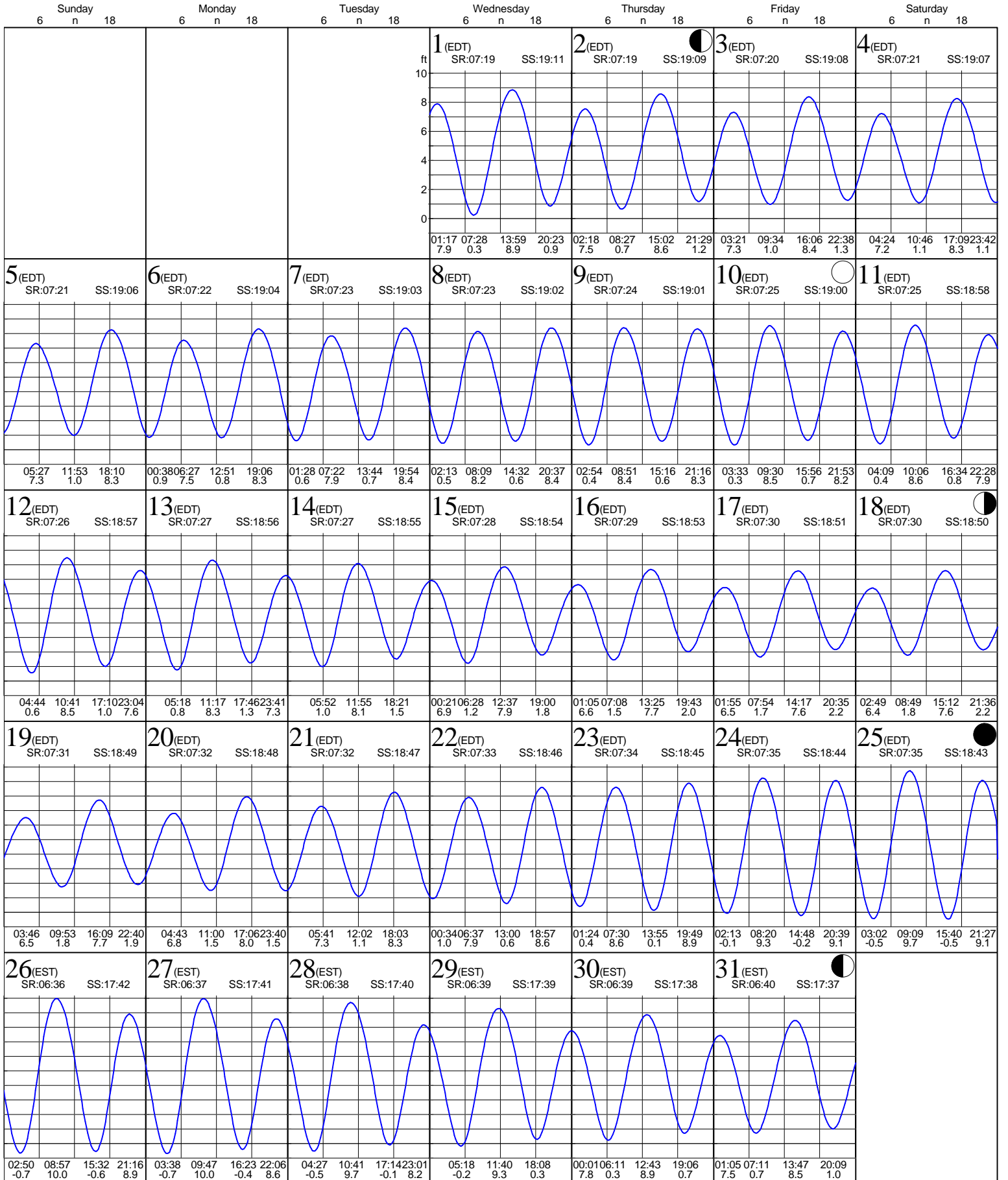
Tides: Mud River, at Old Teakettle Creek

based on Savannah River Ent., Georgia (NOAA)
31° 29' N 81° 19' W

Average Tides
Mean Range: 7.4 ft
MHWS: 8.7 ft
Mean Tide: 3.9 ft

Monthly High & Low
High October 26, 08:57 10.0 ft
Low October 27, 03:38 -0.7 ft

October 2003



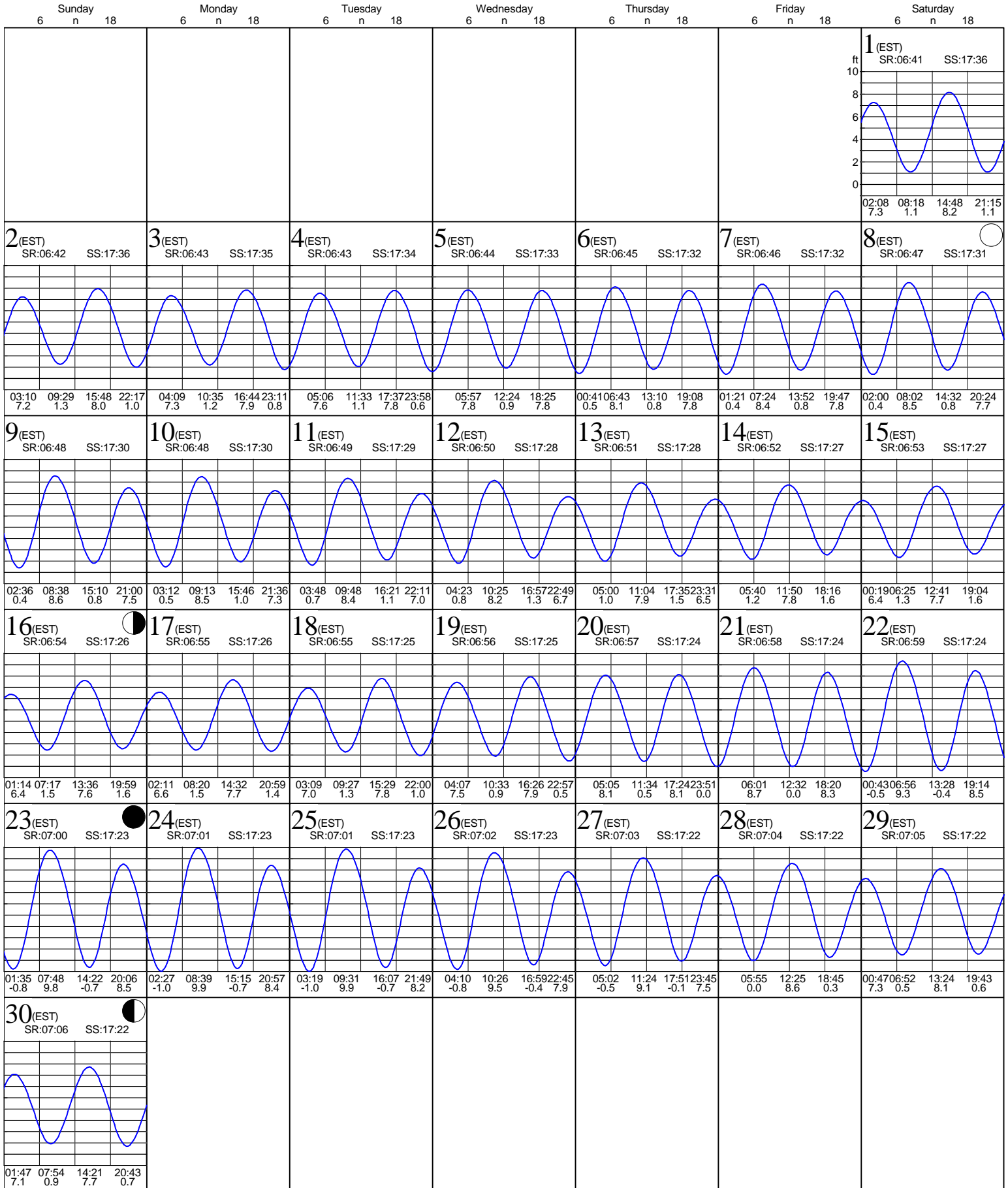
Tides: Mud River, at Old Teakettle Creek

based on Savannah River Ent., Georgia (NOAA)
31° 29' N 81° 19' W

Average Tides
Mean Range: 7.4 ft
MHWS: 8.7 ft
Mean Tide: 3.9 ft

Monthly High & Low
High November 24, 08:39 9.9 ft
Low November 25, 03:19 -1.0 ft

November 2003



Tides: Mud River, at Old Teakettle Creek

based on Savannah River Ent., Georgia (NOAA)
31° 29' N 81° 19' W

Monthly High & Low
High December 23, 08:26 9.5 ft
Low December 24, 03:03 -1.3 ft

Average Tides
Mean Range: 7.4 ft
MHWS: 8.7 ft
Mean Tide: 3.9 ft

December 2003

