

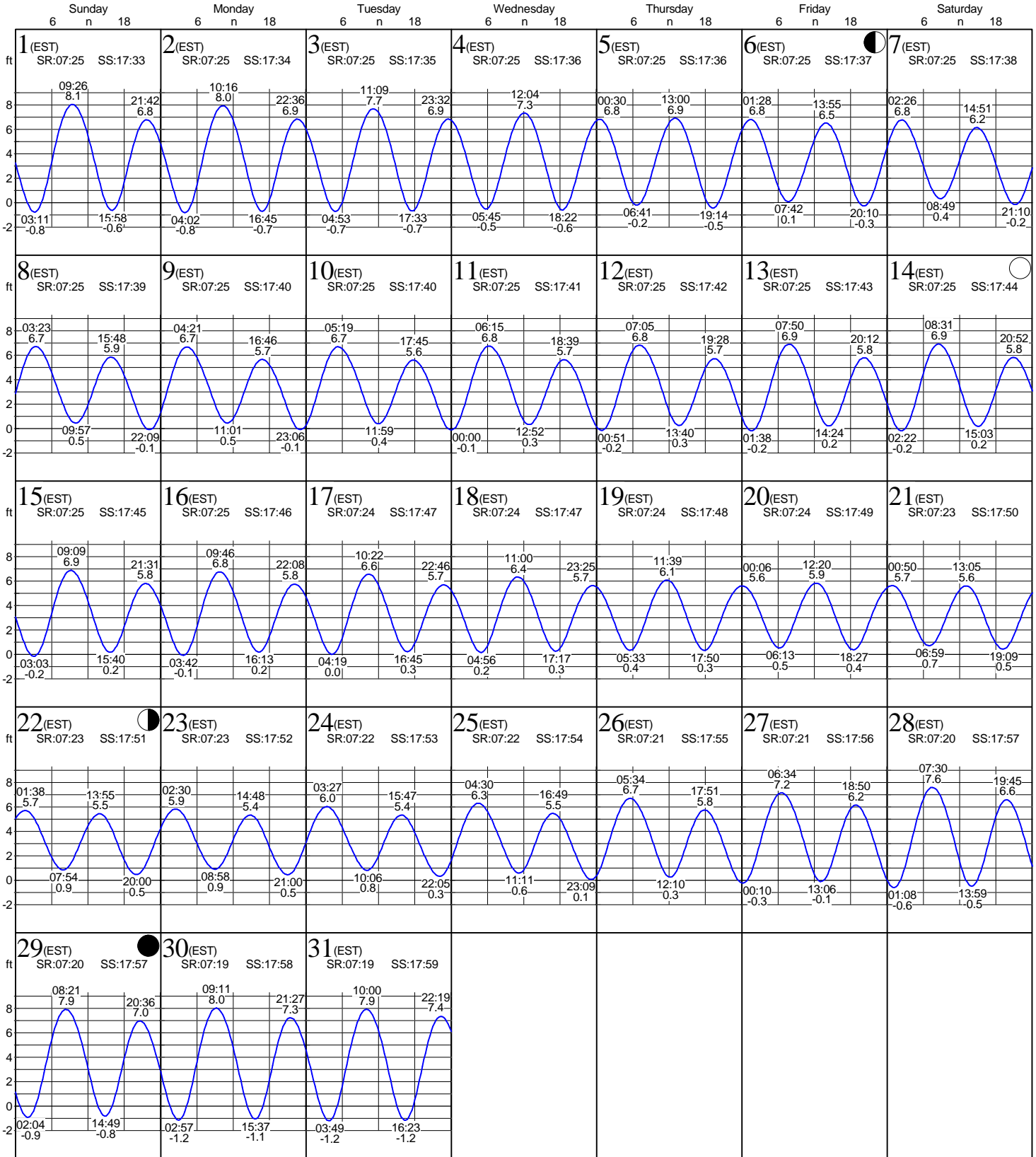
Tides:Old Tea Kettle Creek (Daymark #173)

based on Savannah River Ent., Georgia (NOAA)
31° 26 N 81° 18 W

Average Tides
Mean Range: 6.7 ft
MHWS 7.8 ft
Mean Tide: 3.5 ft

Monthly High & Low
High January 1, 09:26 8.1 ft
Low January 31, 03:49 -1.2 ft

January 2006



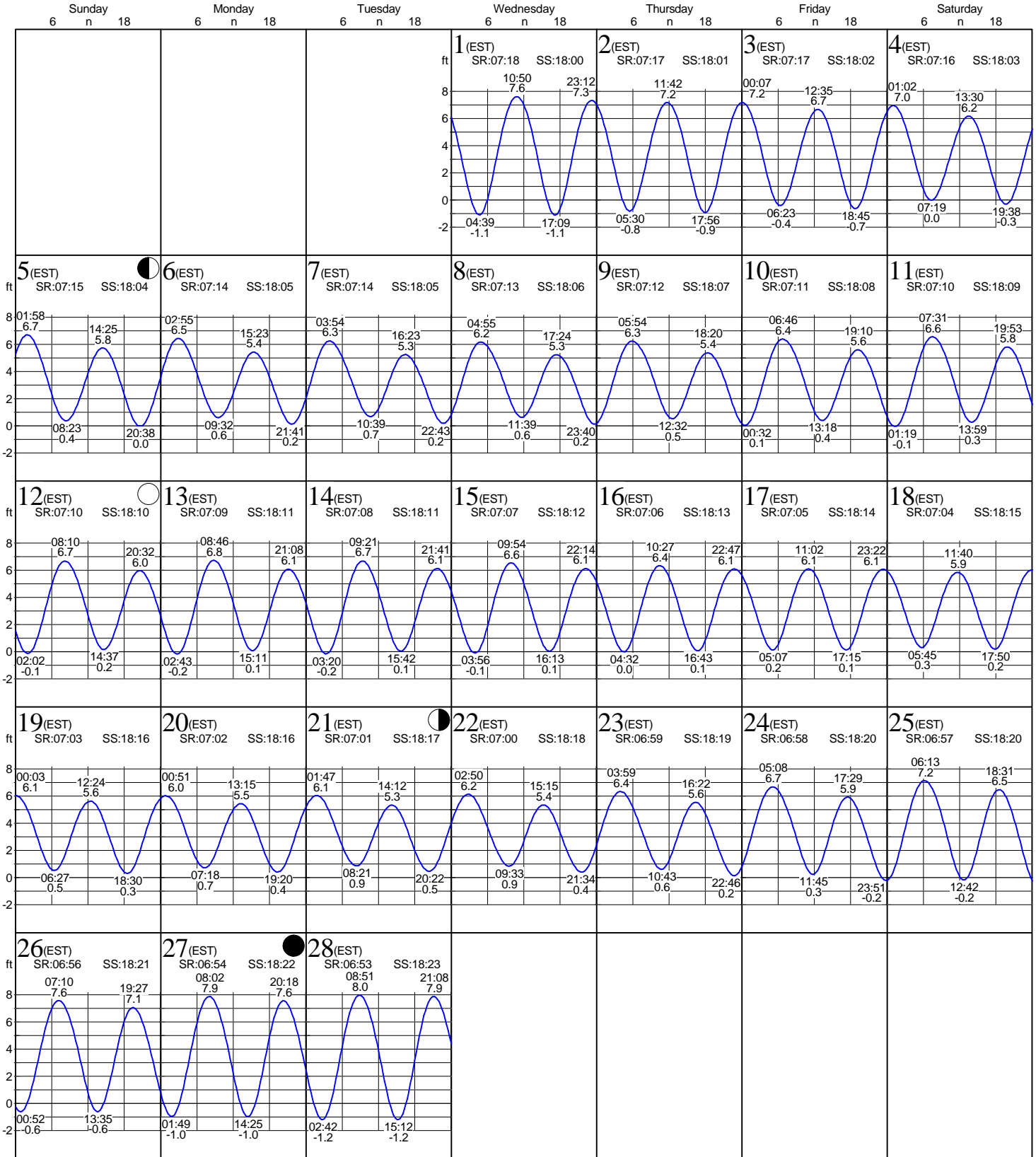
Tides:Old Tea Kettle Creek (Daymark #173)

based on Savannah River Ent., Georgia (NOAA)
31° 26 N 81° 18 W

Average Tides
Mean Range: 6.7 ft
MHWS 7.8 ft
Mean Tide: 3.5 ft

Monthly High & Low
High February 28, 08:51 8.0 ft
Low February 28, 15:12 -1.2 ft

February 2006



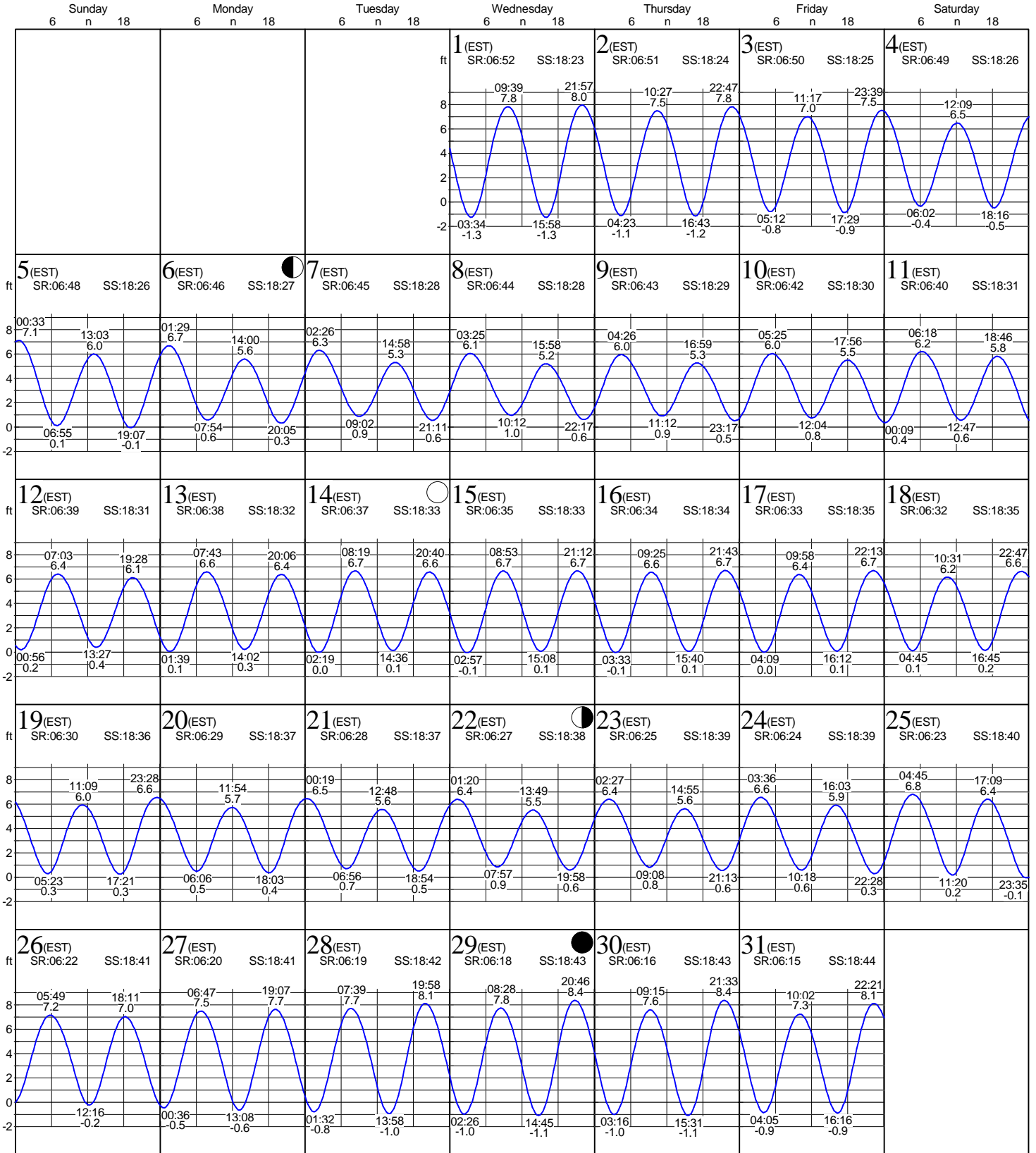
Tides:Old Tea Kettle Creek (Daymark #173)

based on Savannah River Ent., Georgia (NOAA)
31° 26 N 81° 18 W

Average Tides
Mean Range: 6.7 ft
MHWS 7.8 ft
Mean Tide: 3.5 ft

Monthly High & Low
High March 29, 20:46 8.4 ft
Low March 1, 15:58 -1.3 ft

March 2006



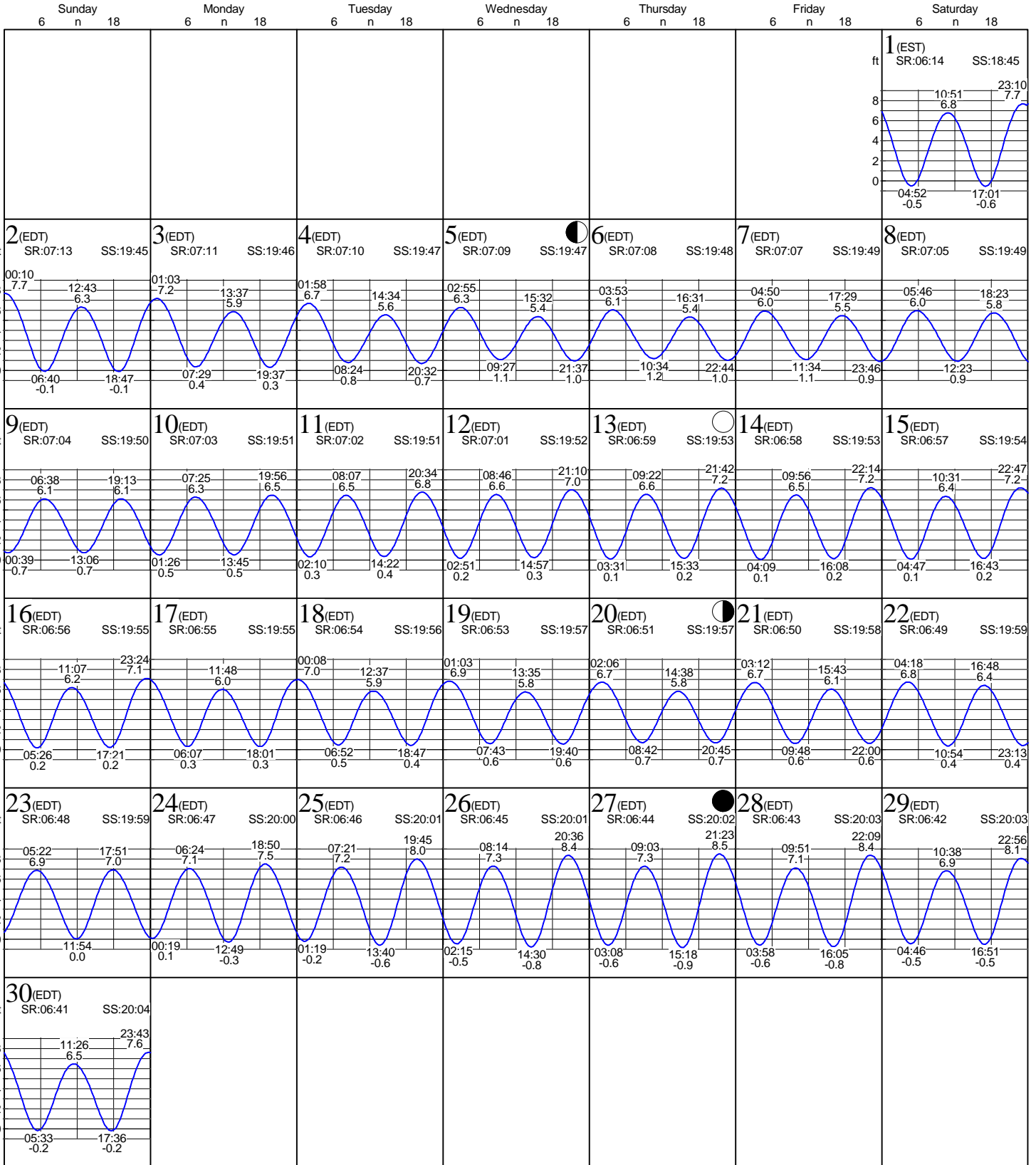
Tides:Old Tea Kettle Creek (Daymark #173)

based on Savannah River Ent., Georgia (NOAA)
31° 26 N 81° 18 W

Average Tides
Mean Range: 6.7 ft
MHWS 7.8 ft
Mean Tide: 3.5 ft

Monthly High & Low
High April 27, 21:23 8.5 ft
Low April 27, 15:18 -0.9 ft

April 2006



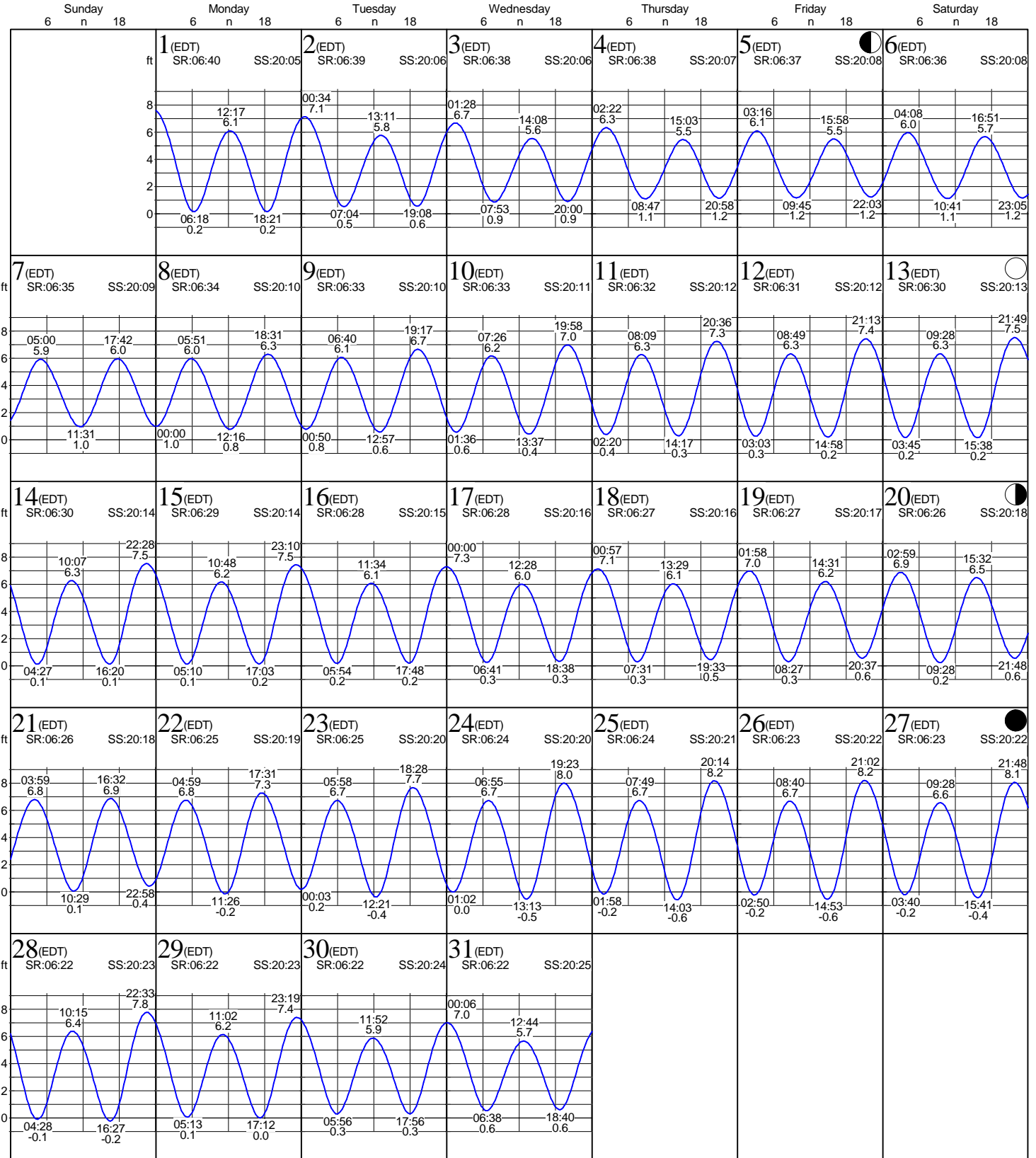
Tides:Old Tea Kettle Creek (Daymark #173)

based on Savannah River Ent., Georgia (NOAA)
31° 26 N 81° 18 W

Average Tides
Mean Range: 6.7 ft
MHWS 7.8 ft
Mean Tide: 3.5 ft

Monthly High & Low
High May 26, 21:02 8.2 ft
Low May 25, 14:03 -0.6 ft

May 2006



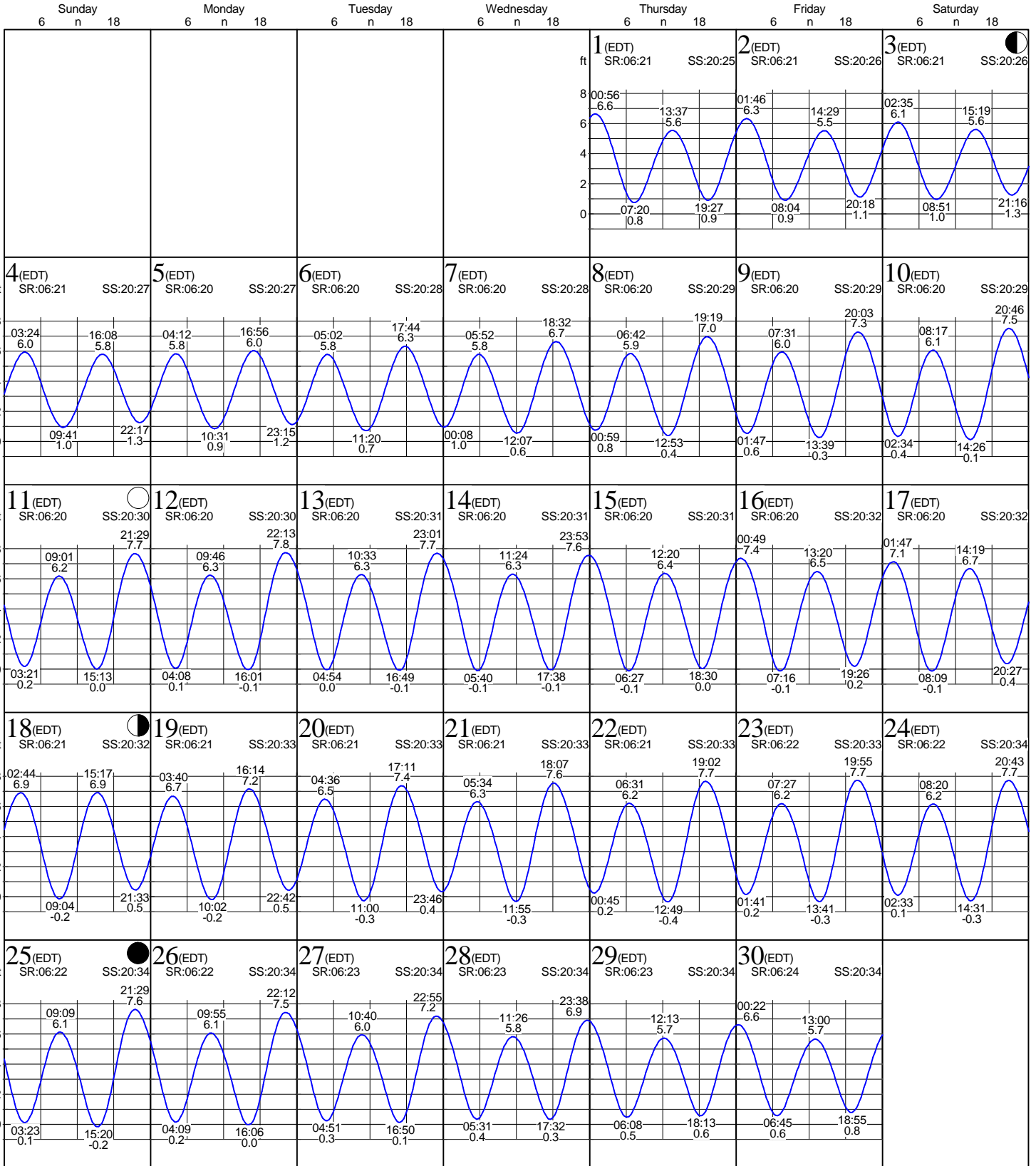
Tides:Old Tea Kettle Creek (Daymark #173)

based on Savannah River Ent., Georgia (NOAA)
31° 26 N 81° 18 W

Average Tides
Mean Range: 6.7 ft
MHWS 7.8 ft
Mean Tide: 3.5 ft

Monthly High & Low
High June 12, 22:13 7.8 ft
Low June 22, 12:49 -0.4 ft

June 2006



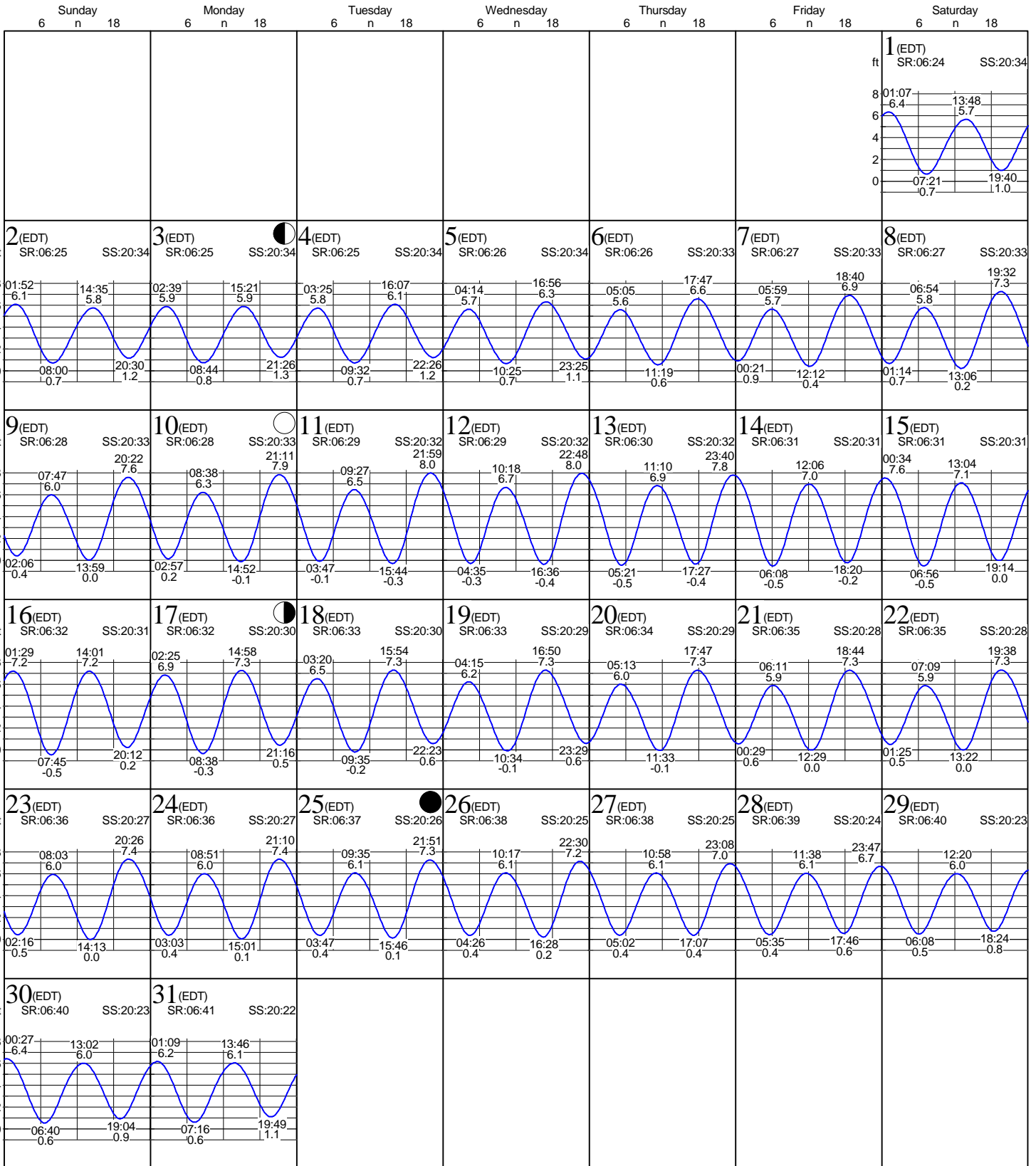
Tides:Old Tea Kettle Creek (Daymark #173)

based on Savannah River Ent., Georgia (NOAA)
31° 26 N 81° 18 W

Average Tides
Mean Range: 6.7 ft
MHWS 7.8 ft
Mean Tide: 3.5 ft

Monthly High & Low
High July 11, 21:59 8.0 ft
Low July 14, 06:08 -0.5 ft

July 2006



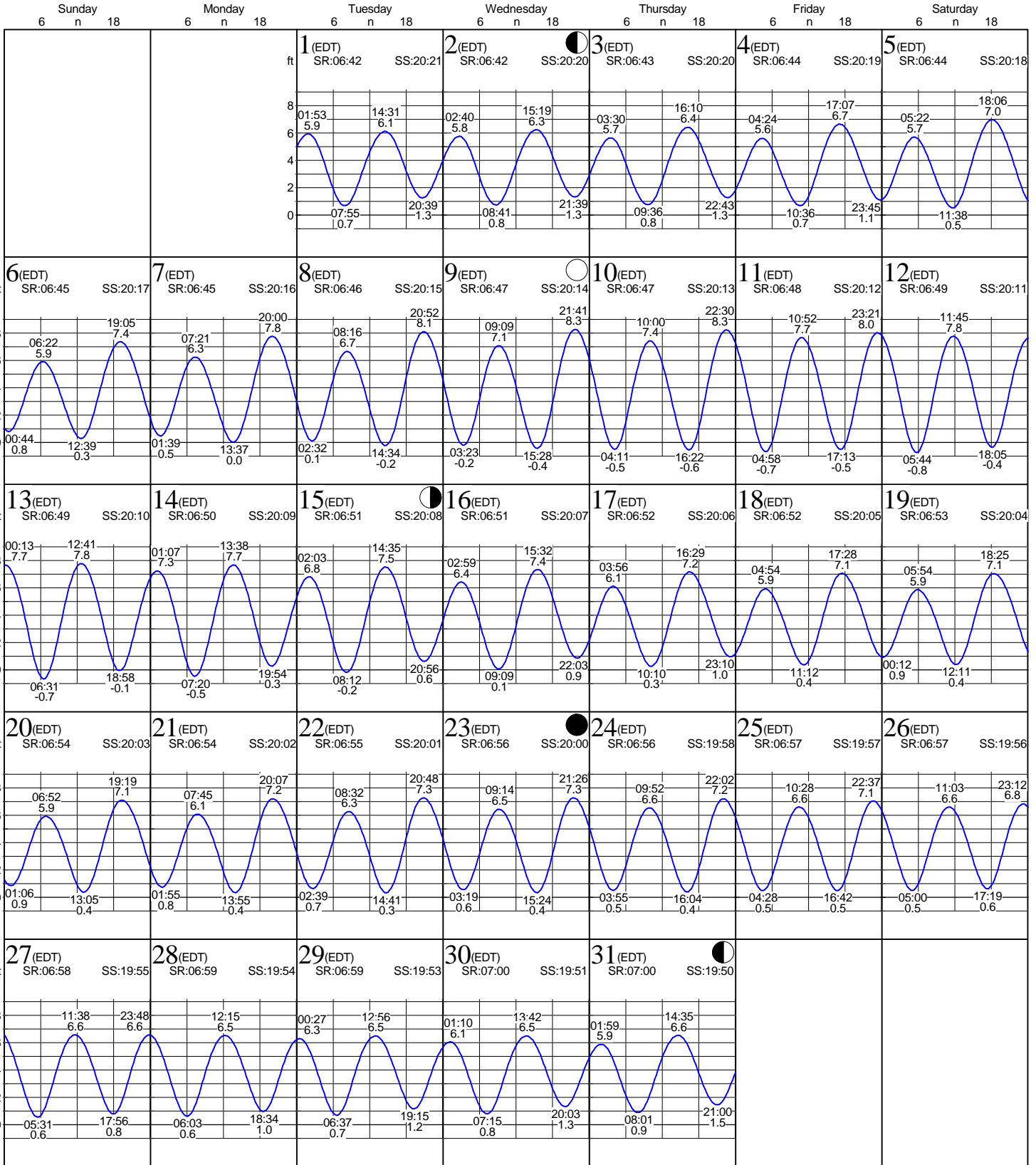
Tides:Old Tea Kettle Creek (Daymark #173)

based on Savannah River Ent., Georgia (NOAA)
31° 26 N 81° 18 W

Average Tides
Mean Range: 6.7 ft
MHWS 7.8 ft
Mean Tide: 3.5 ft

Monthly High & Low
High August 9, 21:41 8.3 ft
Low August 12, 05:44 -0.8 ft

August 2006



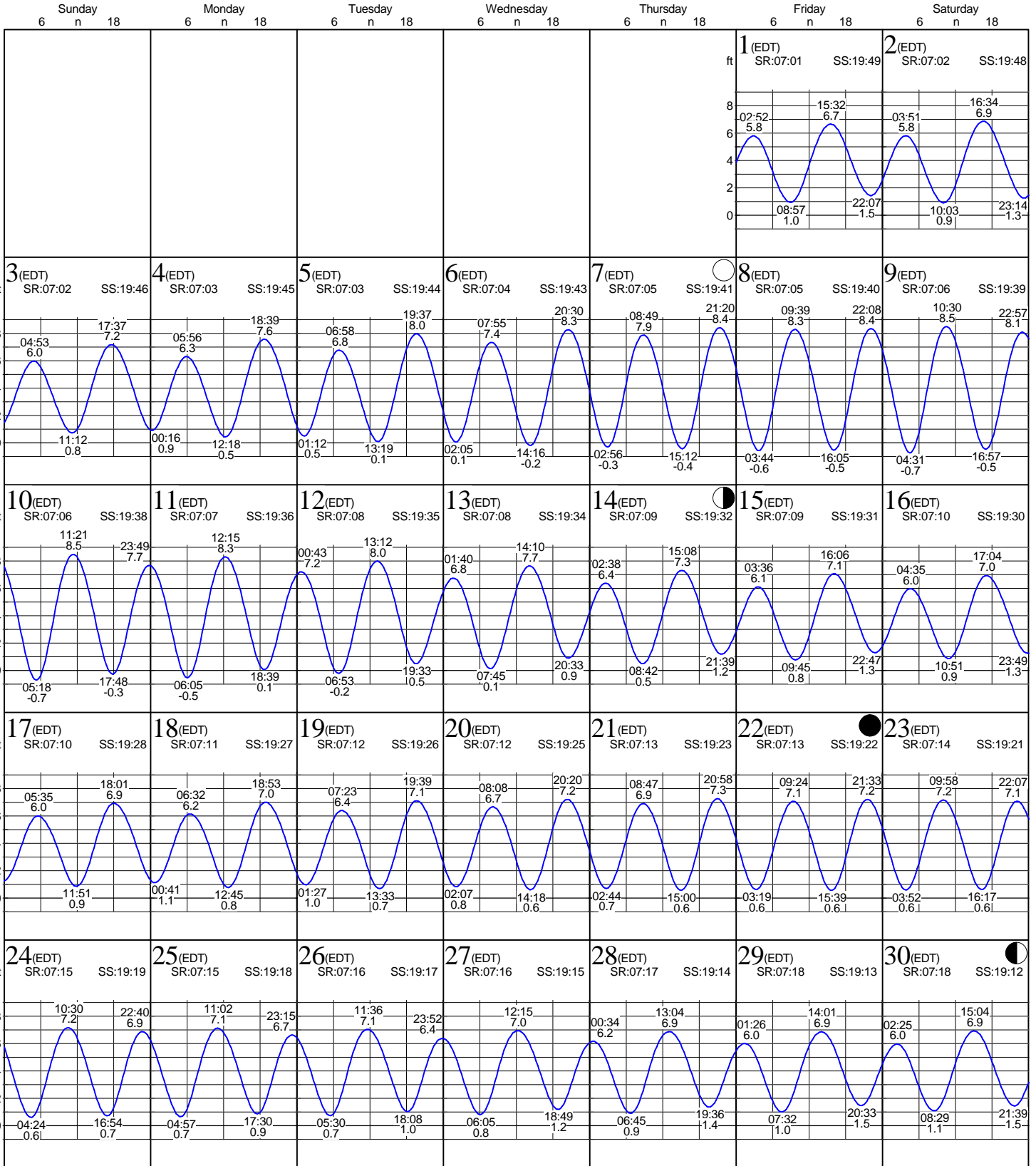
Tides:Old Tea Kettle Creek (Daymark #173)

based on Savannah River Ent., Georgia (NOAA)
31° 26 N 81° 18 W

Average Tides
Mean Range: 6.7 ft
MHWS 7.8 ft
Mean Tide: 3.5 ft

Monthly High & Low
High September 9, 10:30 8.5 ft
Low September 9, 04:31 -0.7 ft

September 2006



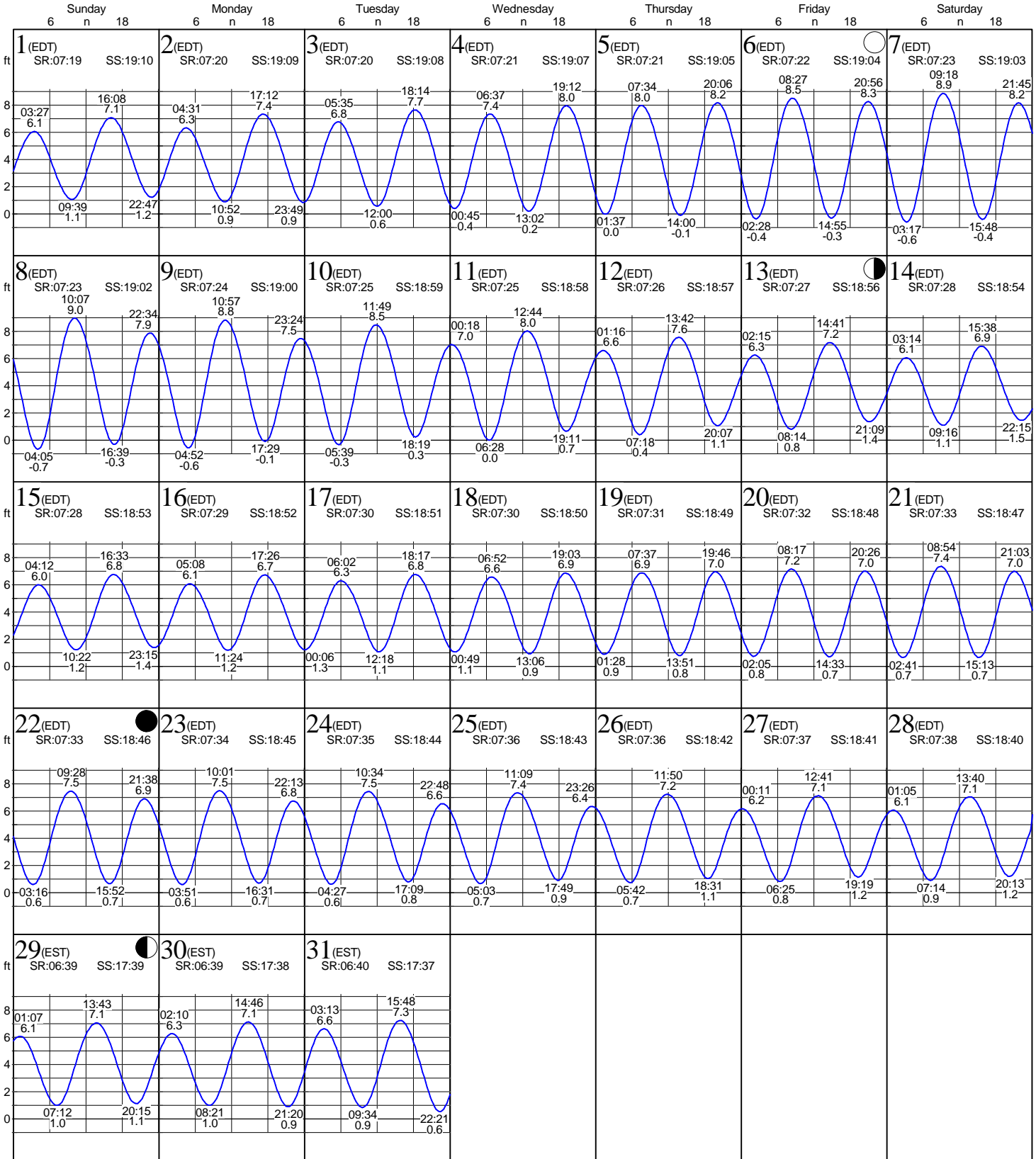
Tides:Old Tea Kettle Creek (Daymark #173)

based on Savannah River Ent., Georgia (NOAA)
31° 26 N 81° 18 W

Average Tides
Mean Range: 6.7 ft
MHWS 7.8 ft
Mean Tide: 3.5 ft

Monthly High & Low
High October 8, 10:07 9.0 ft
Low October 8, 04:05 -0.7 ft

October 2006



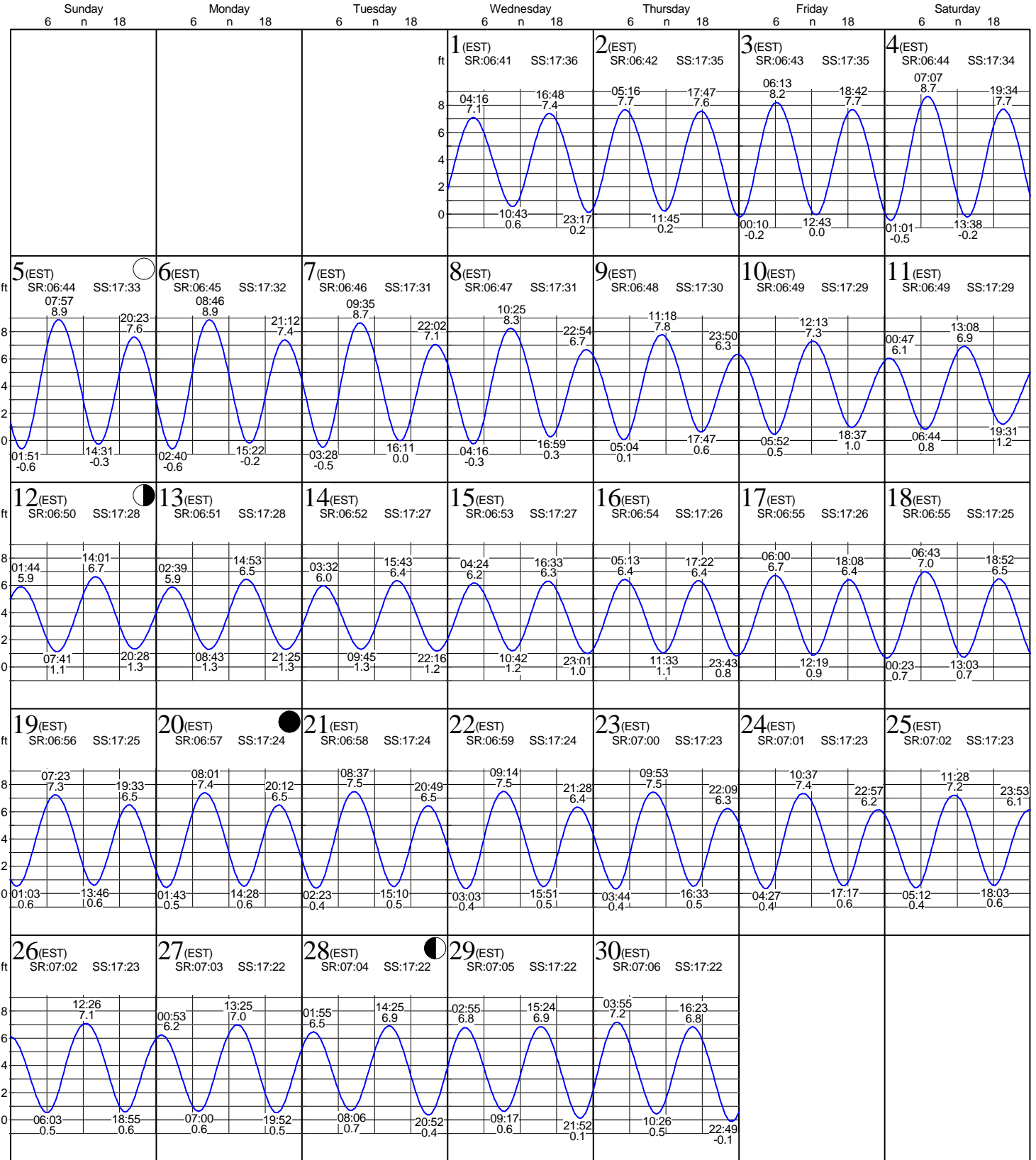
Tides: Old Tea Kettle Creek (Daymark #173)

based on Savannah River Ent., Georgia (NOAA)
31° 26 N 81° 18 W

Average Tides
Mean Range: 6.7 ft
MHWS 7.8 ft
Mean Tide: 3.5 ft

Monthly High & Low
High November 5, 07:57 8.9 ft
Low November 6, 02:40 -0.6 ft

November 2006



Tides:Old Tea Kettle Creek (Daymark #173)

based on Savannah River Ent., Georgia (NOAA)
31° 26 N 81° 18 W

Average Tides
Mean Range: 6.7 ft
MHWS 7.8 ft
Mean Tide: 3.5 ft

Monthly High & Low
High December 4, 07:40 8.4 ft
Low December 4, 01:29 -0.6 ft

December 2006

