

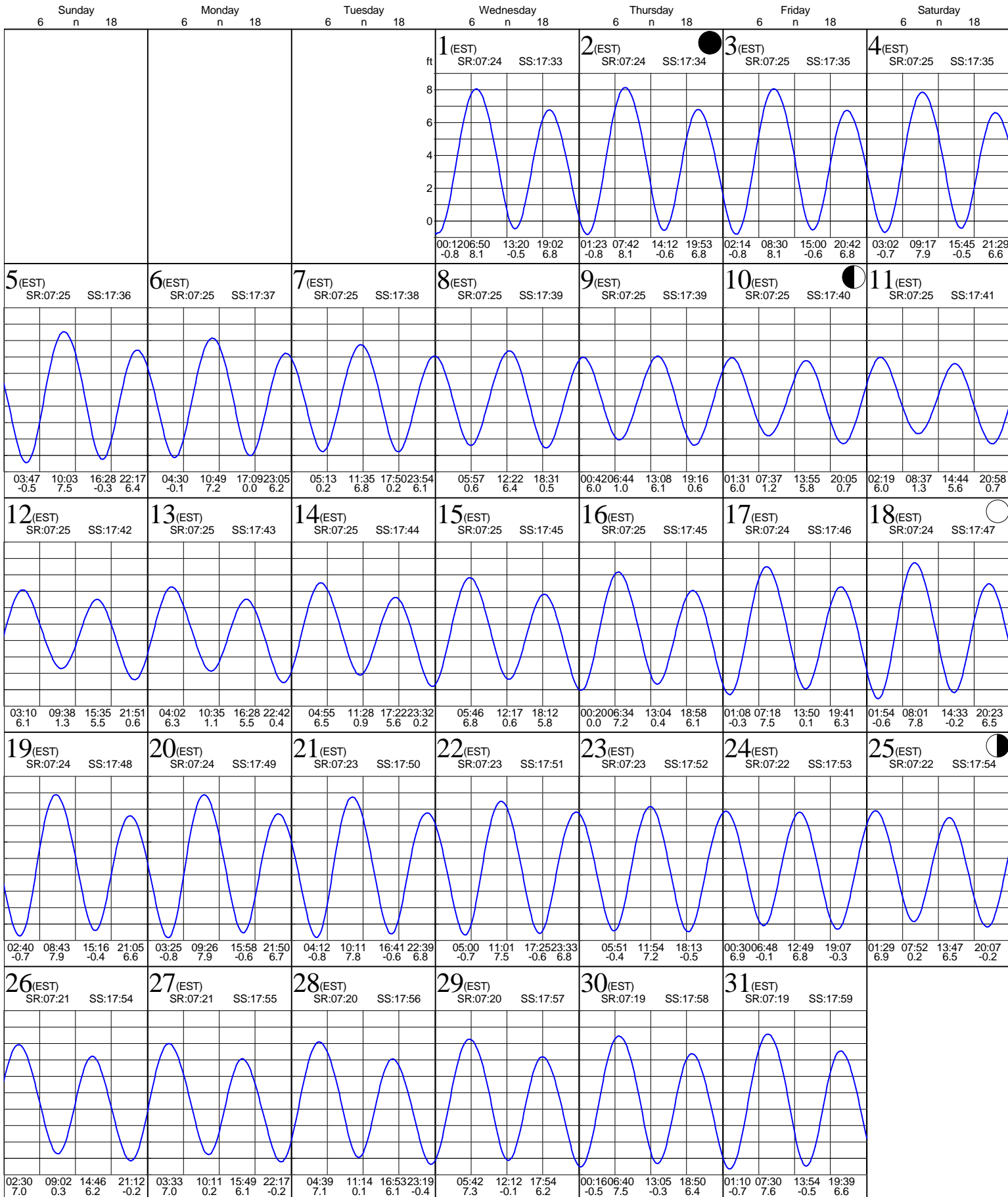
Tides: Old Tower, Sapelo Island

based on Savannah River Ent., Georgia (NOAA)
31° 23 N 81° 17 W

Average Tides
Mean Range: 6.9 ft
MHWS: 8.0 ft
Mean Tide: 3.6 ft

Monthly High & Low
High January 2, 07:42 8.1 ft
Low January 20, 03:25 -0.8 ft

January 2003



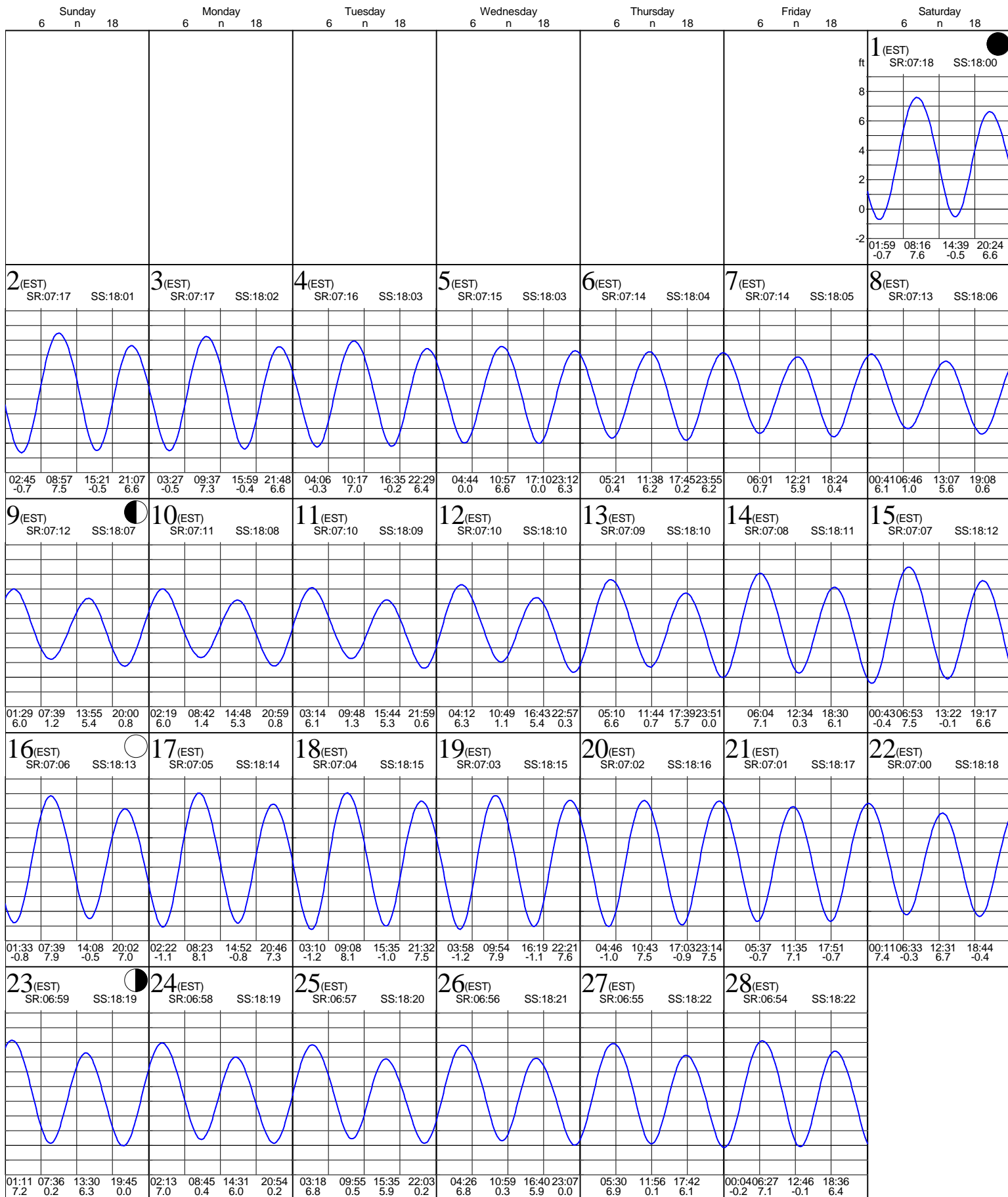
Tides: Old Tower, Sapelo Island

based on Savannah River Ent., Georgia (NOAA)
31° 23 N 81° 17 W

Average Tides
Mean Range: 6.9 ft
MHWS 8.0 ft
Mean Tide: 3.6 ft

Monthly High & Low
High February 18, 09:08 8.1 ft
Low February 18, 03:10 -1.2 ft

February 2003



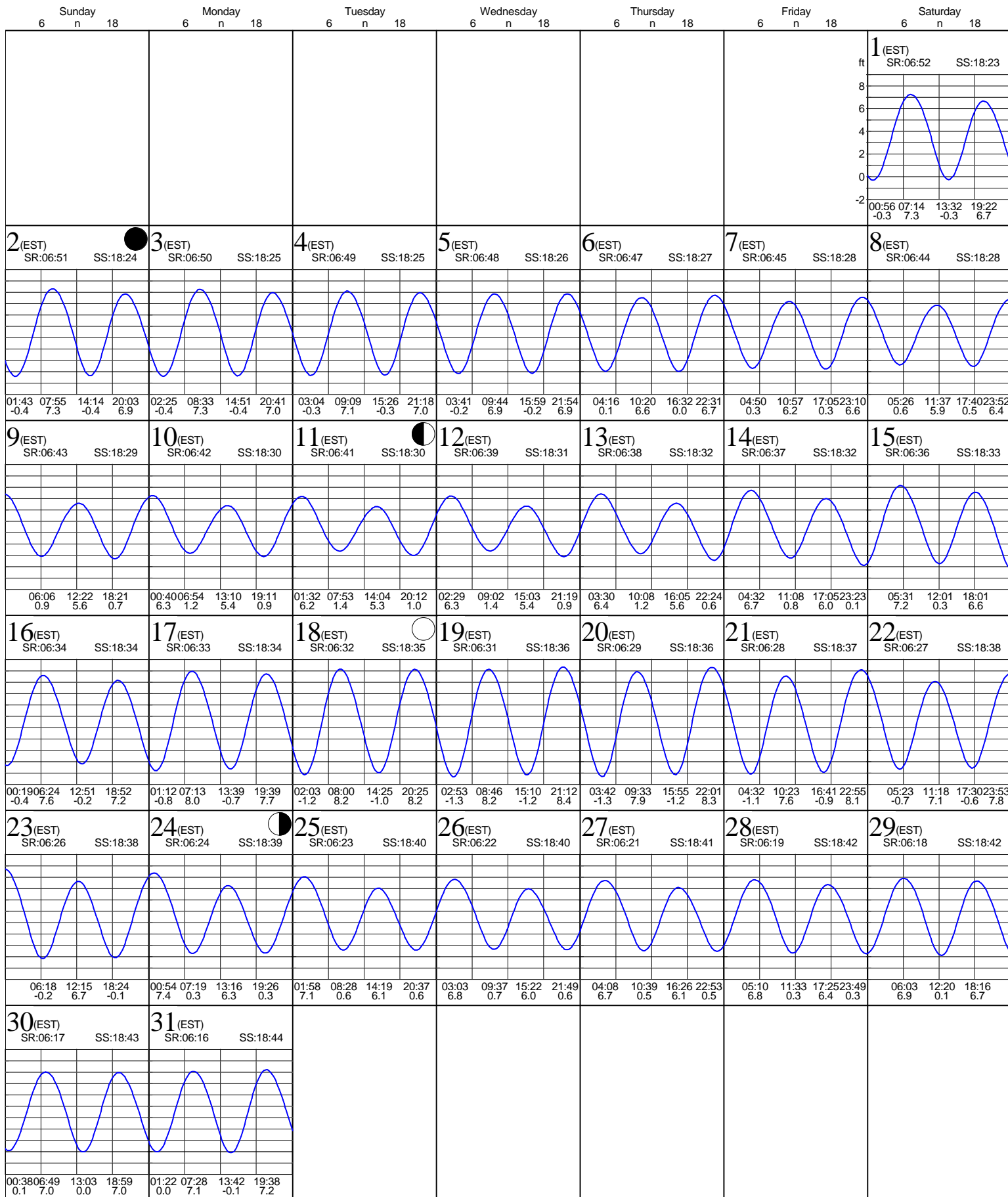
Tides: Old Tower, Sapelo Island

based on Savannah River Ent., Georgia (NOAA)
31° 23' N 81° 17' W

Average Tides
Mean Range: 6.9 ft
MHWS: 8.0 ft
Mean Tide: 3.6 ft

Monthly High & Low
High March 19, 21:12 8.4 ft
Low March 19, 02:53 -1.3 ft

March 2003



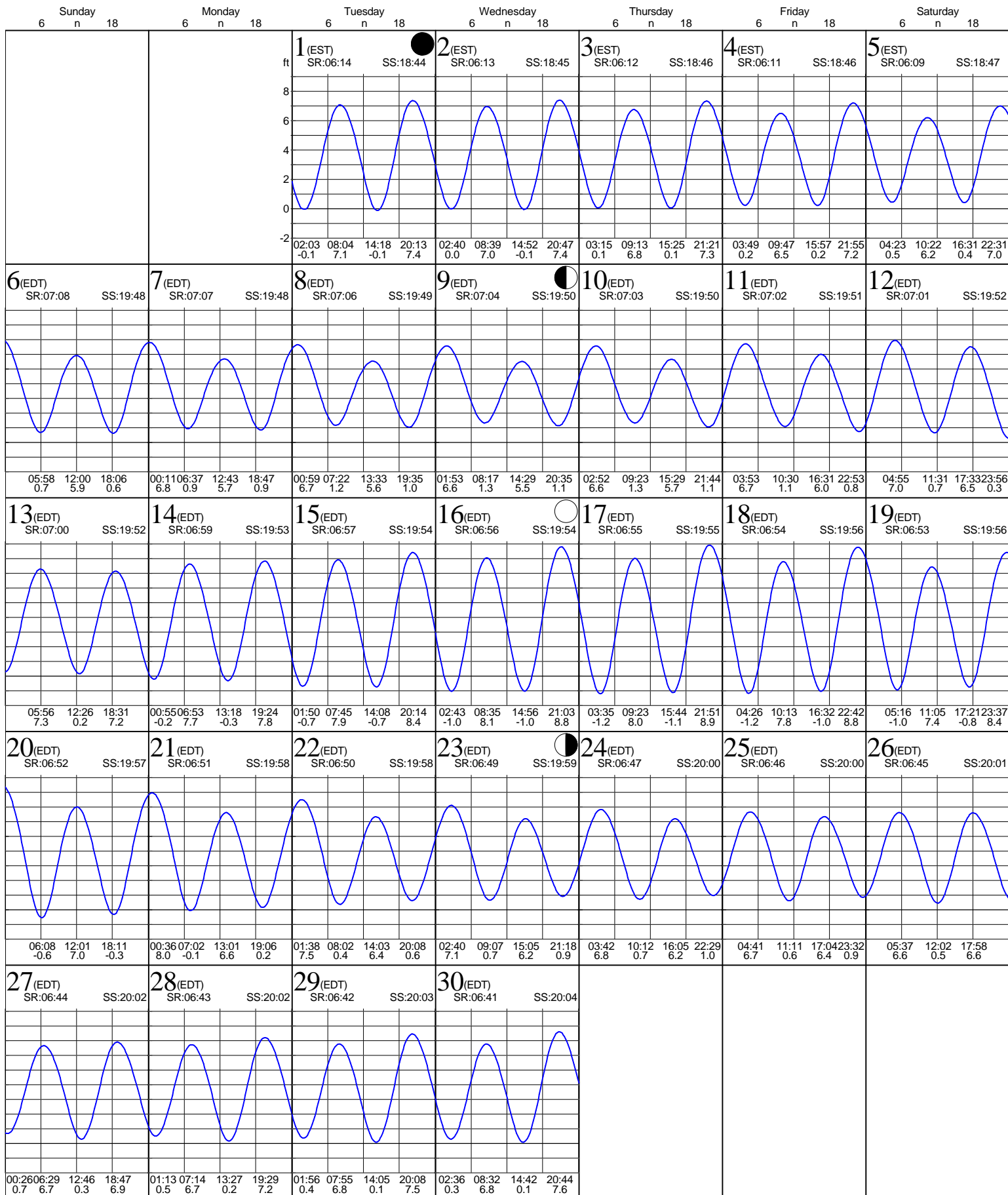
Tides: Old Tower, Sapelo Island

based on Savannah River Ent., Georgia (NOAA)
31° 23 N 81° 17 W

Average Tides
Mean Range: 6.9 ft
MHWS: 8.0 ft
Mean Tide: 3.6 ft

Monthly High & Low
High April 17, 21:51 8.9 ft
Low April 17, 03:35 -1.2 ft

April 2003



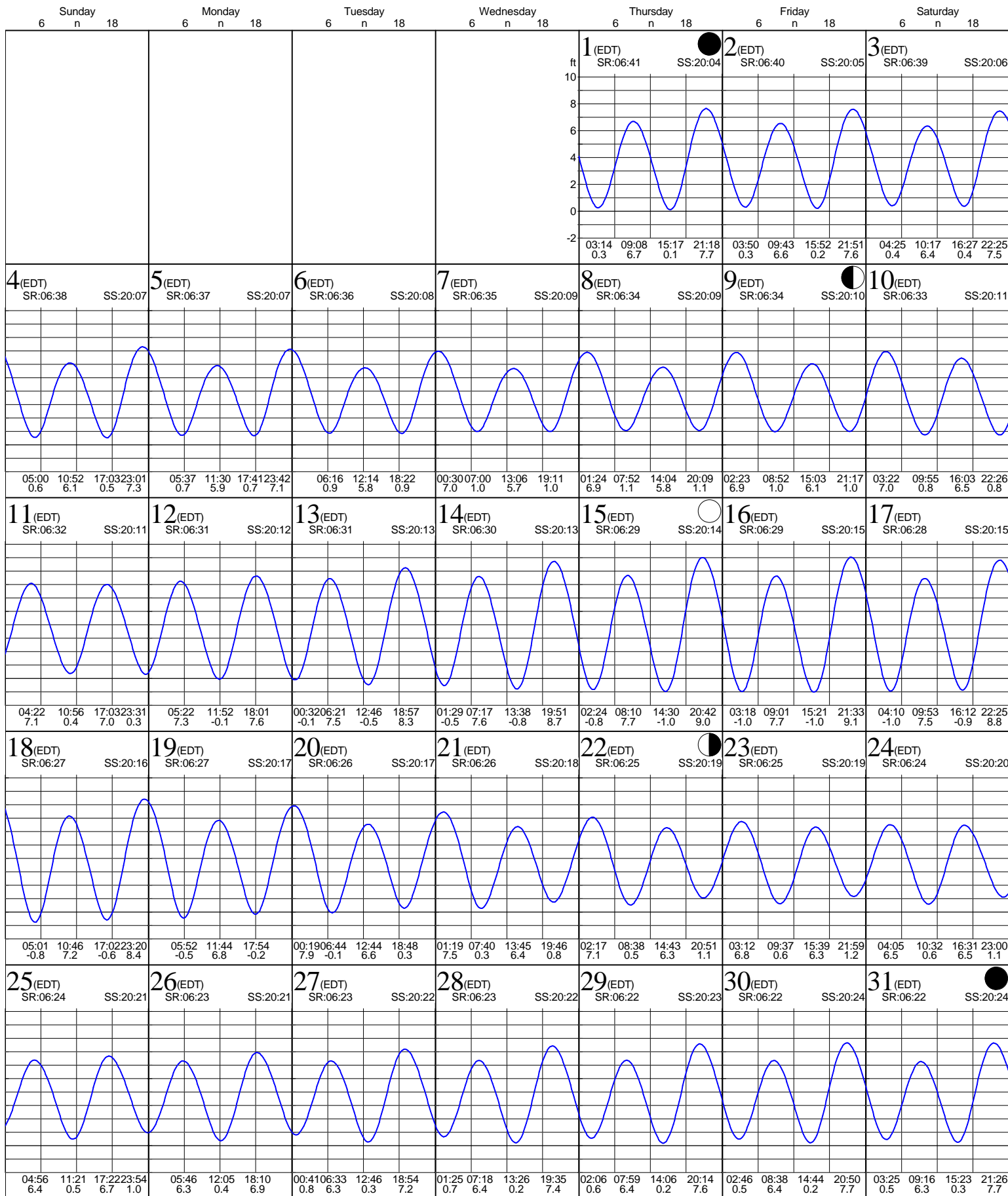
Tides: Old Tower, Sapelo Island

based on Savannah River Ent., Georgia (NOAA)
31° 23 N 81° 17 W

Average Tides
Mean Range: 6.9 ft
MHWS: 8.0 ft
Mean Tide: 3.6 ft

Monthly High & Low
High May 16, 21:33 9.1 ft
Low May 16, 15:21 -1.0 ft

May 2003



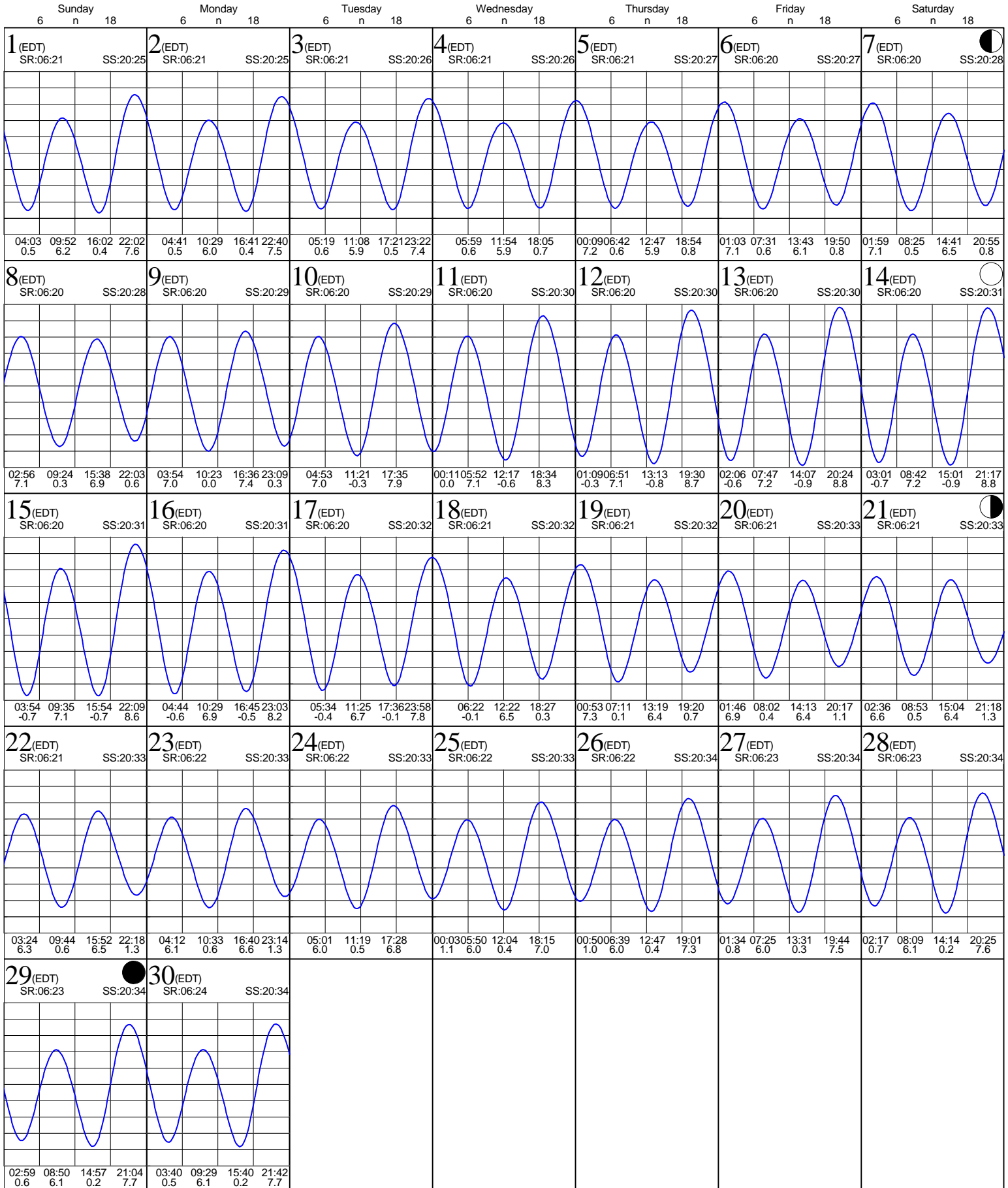
Tides: Old Tower, Sapelo Island

based on Savannah River Ent., Georgia (NOAA)
31° 23 N 81° 17 W

Average Tides
Mean Range: 6.9 ft
MHWS: 8.0 ft
Mean Tide: 3.6 ft

Monthly High & Low
High June 13, 20:24 8.8 ft
Low June 13, 14:07 -0.9 ft

June 2003



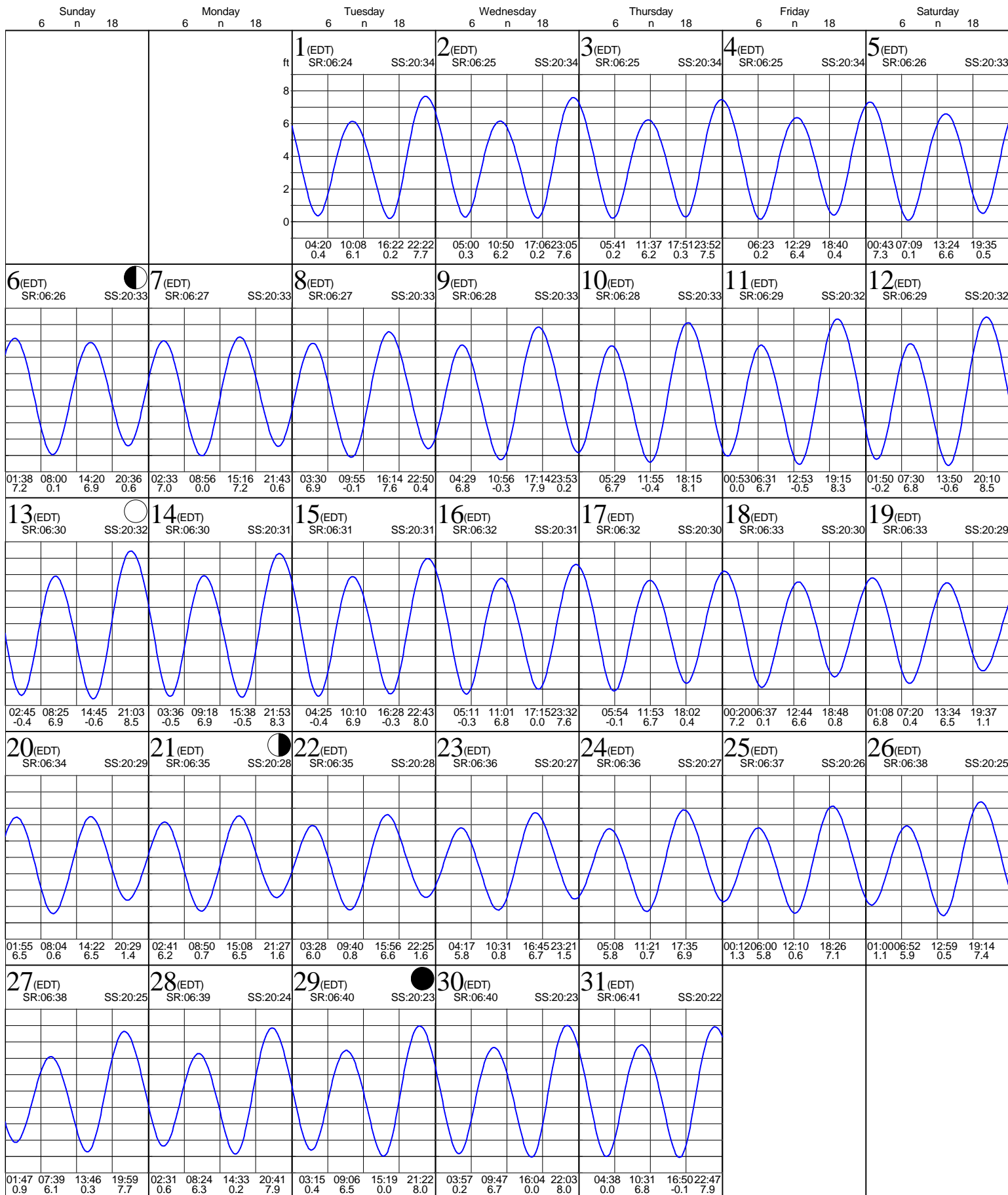
Tides: Old Tower, Sapelo Island

based on Savannah River Ent., Georgia (NOAA)
31° 23' N 81° 17' W

Average Tides
Mean Range: 6.9 ft
MHWS: 8.0 ft
Mean Tide: 3.6 ft

Monthly High & Low
High July 12, 20:10 8.5 ft
Low July 12, 13:50 -0.6 ft

July 2003



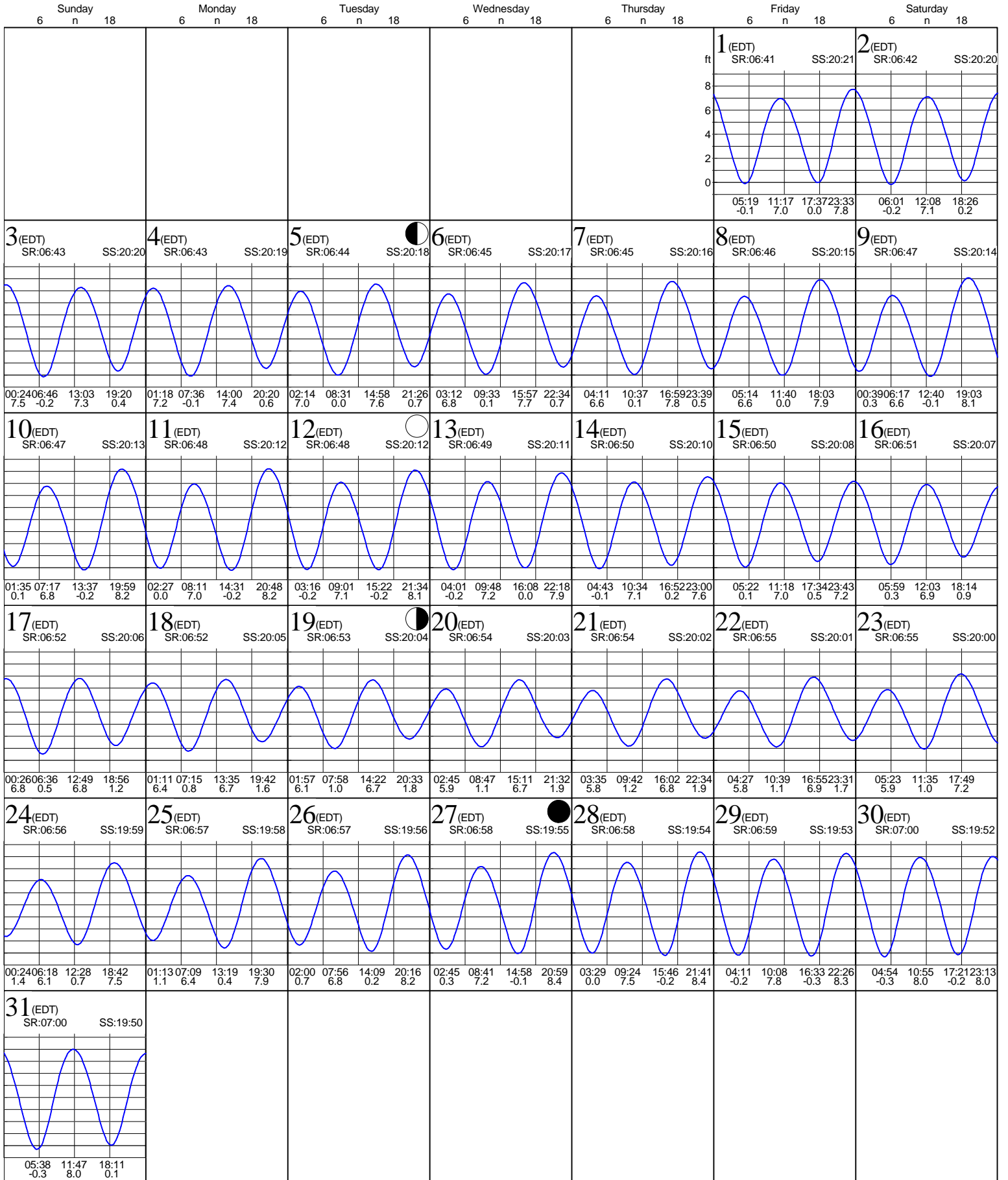
Tides: Old Tower, Sapelo Island

based on Savannah River Ent., Georgia (NOAA)
31° 23 N 81° 17 W

Average Tides
Mean Range: 6.9 ft
MHWS: 8.0 ft
Mean Tide: 3.6 ft

Monthly High & Low
High August 28, 21:41 8.4 ft
Low August 30, 04:54 -0.3 ft

August 2003



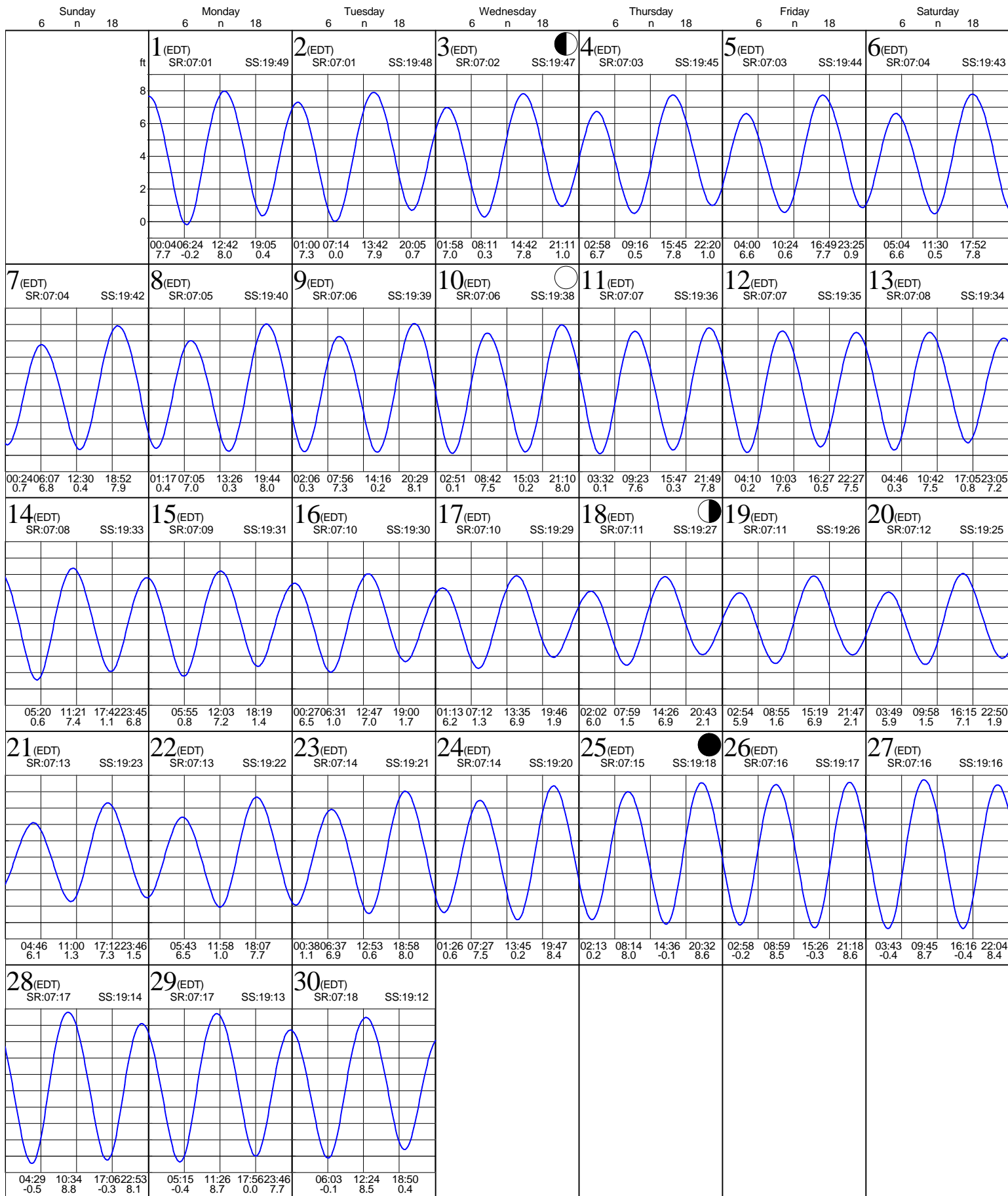
Tides: Old Tower, Sapelo Island

based on Savannah River Ent., Georgia (NOAA)
31° 23 N 81° 17 W

Average Tides
Mean Range: 6.9 ft
MHWS: 8.0 ft
Mean Tide: 3.6 ft

Monthly High & Low
High September 28, 10:34 8.8 ft
Low September 28, 04:29 -0.5 ft

September 2003



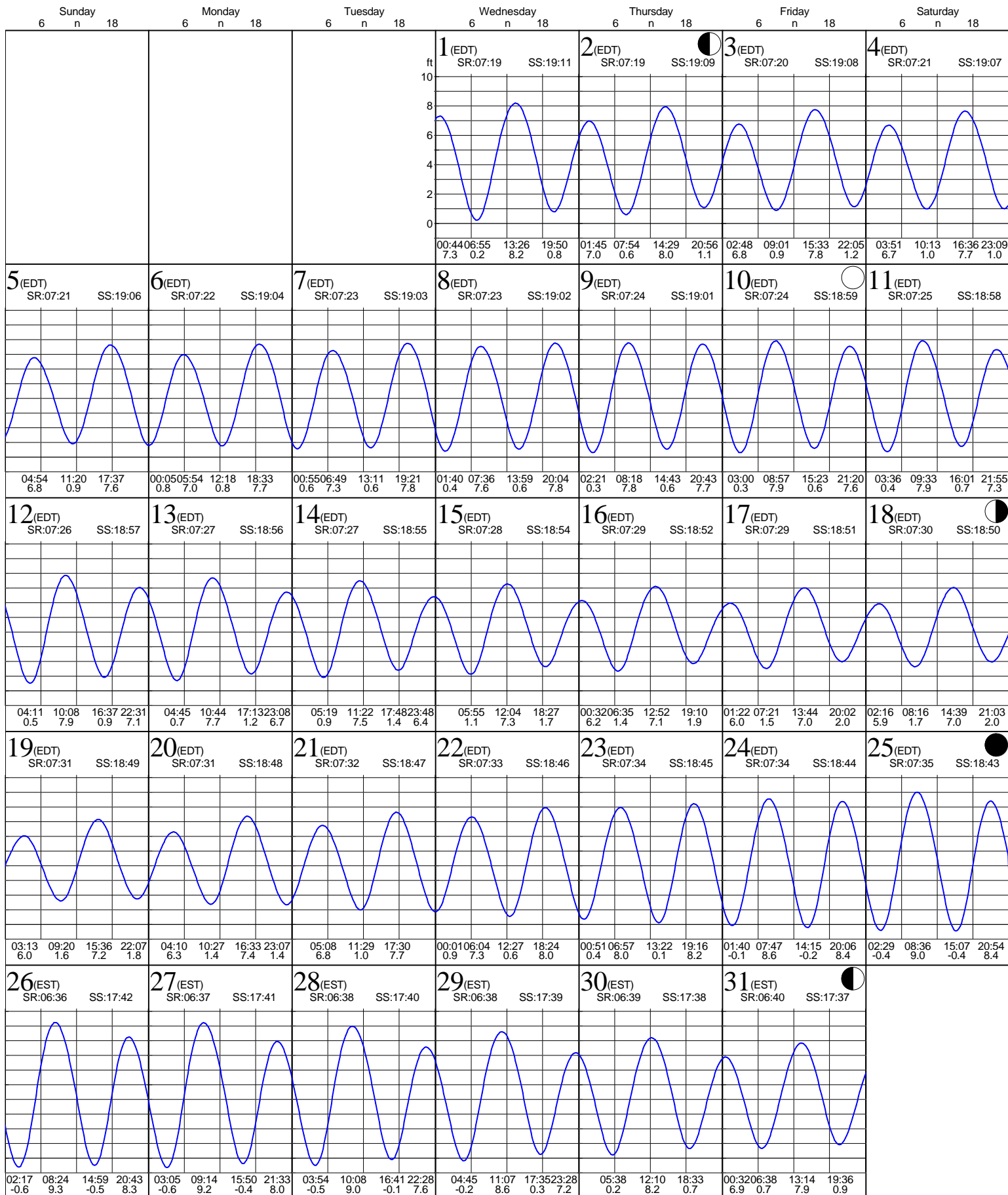
Tides: Old Tower, Sapelo Island

based on Savannah River Ent., Georgia (NOAA)
31° 23 N 81° 17 W

Average Tides
Mean Range: 6.9 ft
MHWS: 8.0 ft
Mean Tide: 3.6 ft

Monthly High & Low
High October 26, 08:24 9.3 ft
Low October 27, 03:05 -0.6 ft

October 2003



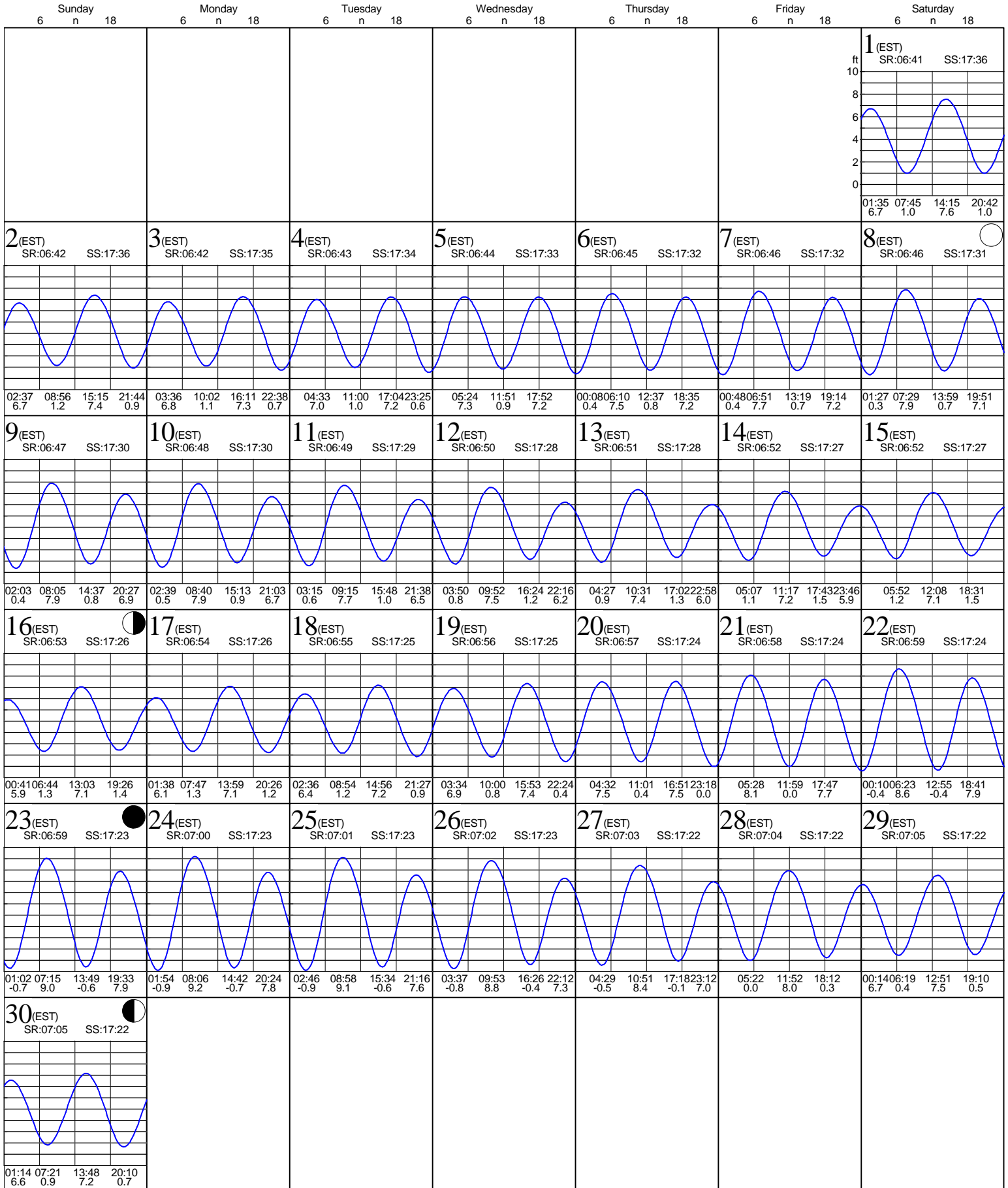
Tides: Old Tower, Sapelo Island

based on Savannah River Ent., Georgia (NOAA)
31° 23 N 81° 17 W

Average Tides
Mean Range: 6.9 ft
MHWS: 8.0 ft
Mean Tide: 3.6 ft

Monthly High & Low
High November 24, 08:06 9.2 ft
Low November 25, 02:46 -0.9 ft

November 2003



Tides: Old Tower, Sapelo Island

based on Savannah River Ent., Georgia (NOAA)
31° 23' N 81° 17' W

Average Tides
Mean Range: 6.9 ft
MHWS: 8.0 ft
Mean Tide: 3.6 ft

Monthly High & Low
High December 23, 07:53 8.8 ft
Low December 24, 02:30 -1.2 ft

December 2003

