

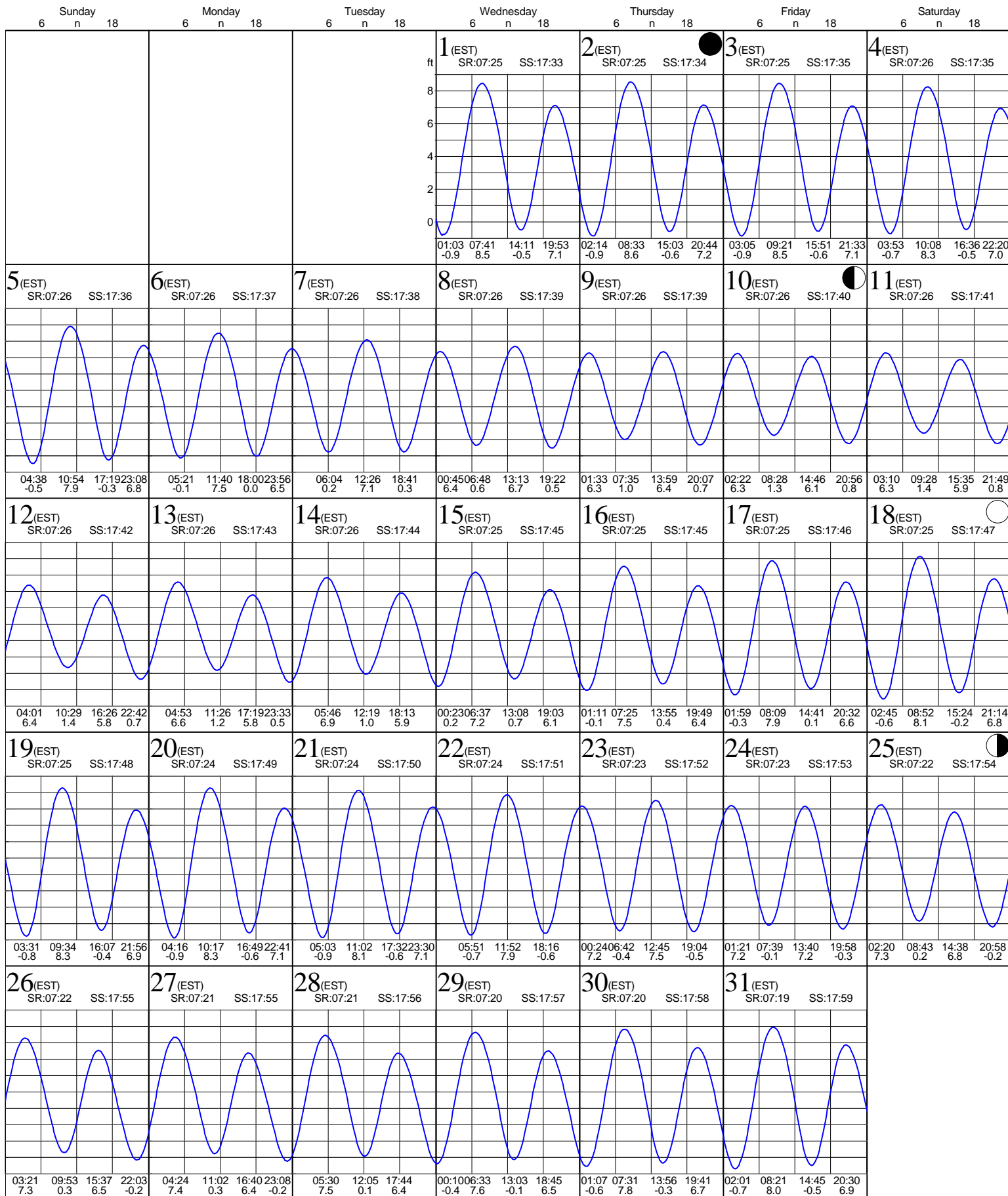
Tides:Pine Harbor, Sapelo River

based on Savannah River Ent., Georgia (NOAA)
31° 33 N 81° 22 W

Average Tides
Mean Range: 7.2 ft
MHWS: 8.4 ft
Mean Tide: 3.8 ft

Monthly High & Low
High January 2, 08:33 8.6 ft
Low January 20, 04:16 -0.9 ft

January 2003



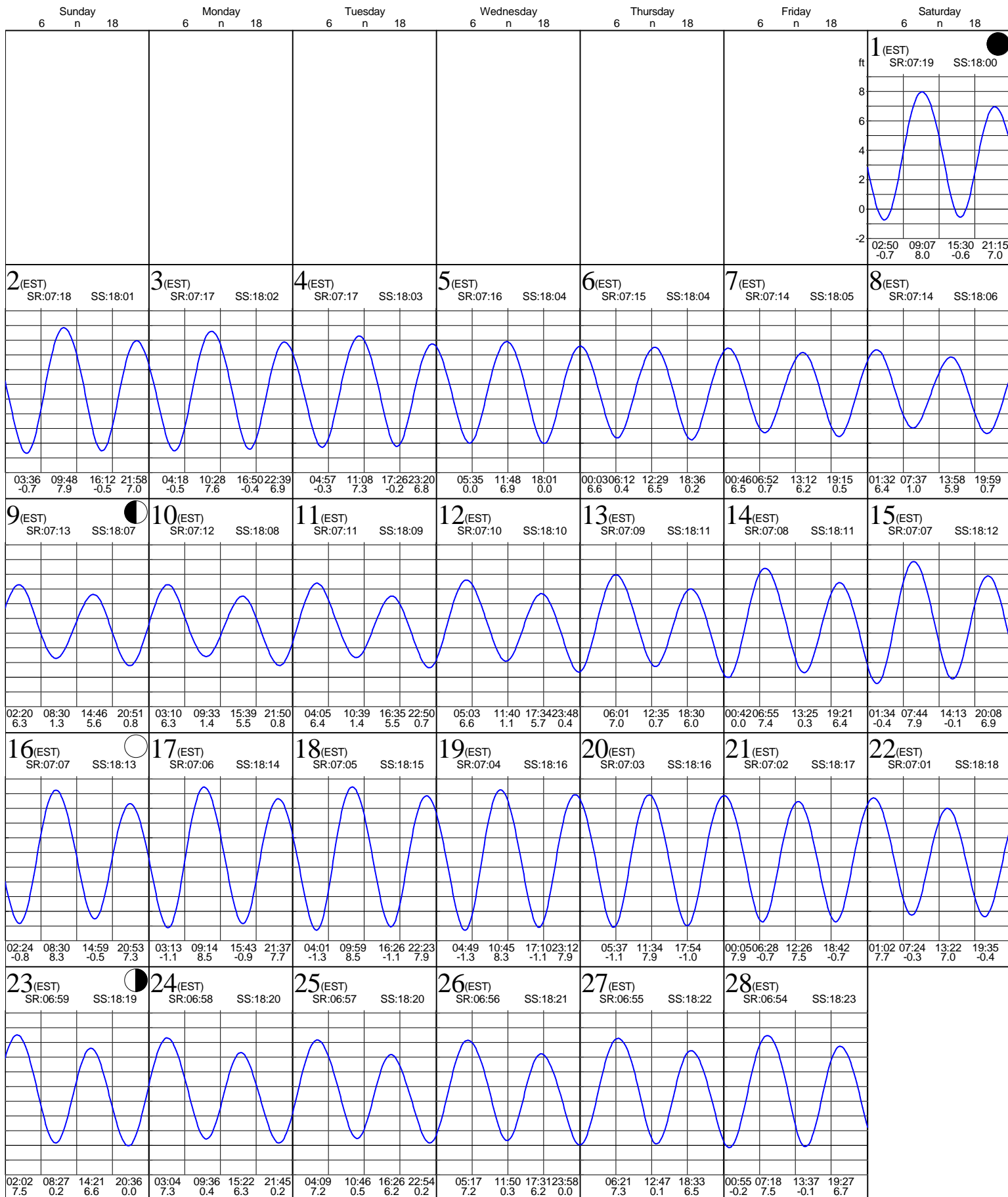
Tides:Pine Harbor, Sapelo River

based on Savannah River Ent., Georgia (NOAA)
31° 33 N 81° 22 W

February 2003

Average Tides
Mean Range: 7.2 ft
MHWS: 8.4 ft
Mean Tide: 3.8 ft

Monthly High & Low
High February 18, 09:59 8.5 ft
Low February 18, 04:01 -1.3 ft



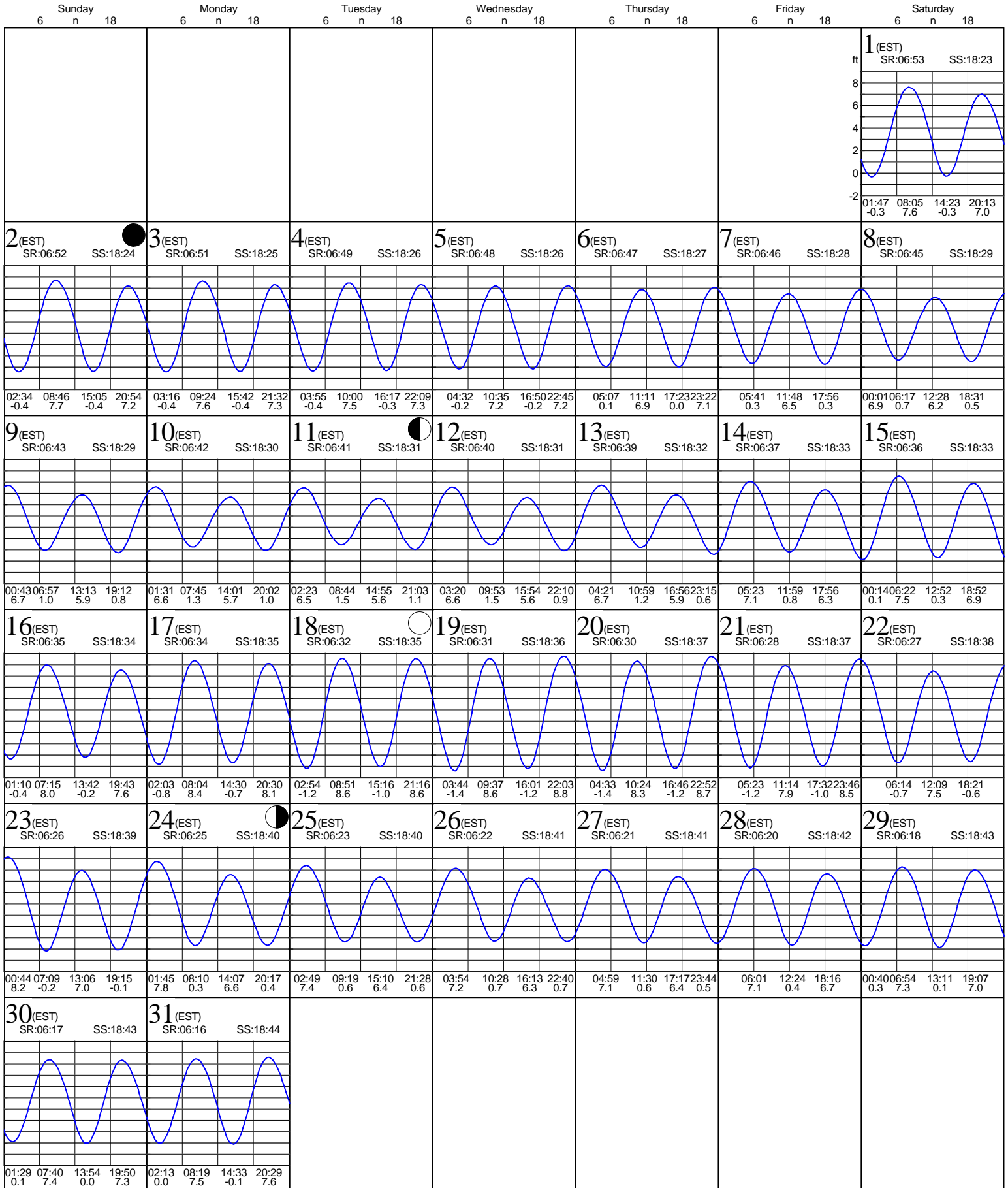
Tides:Pine Harbor, Sapelo River

based on Savannah River Ent., Georgia (NOAA)
31° 33' N 81° 22' W

Average Tides
Mean Range: 7.2 ft
MHWS: 8.4 ft
Mean Tide: 3.8 ft

Monthly High & Low
High March 19, 22:03 8.8 ft
Low March 19, 03:44 -1.4 ft

March 2003



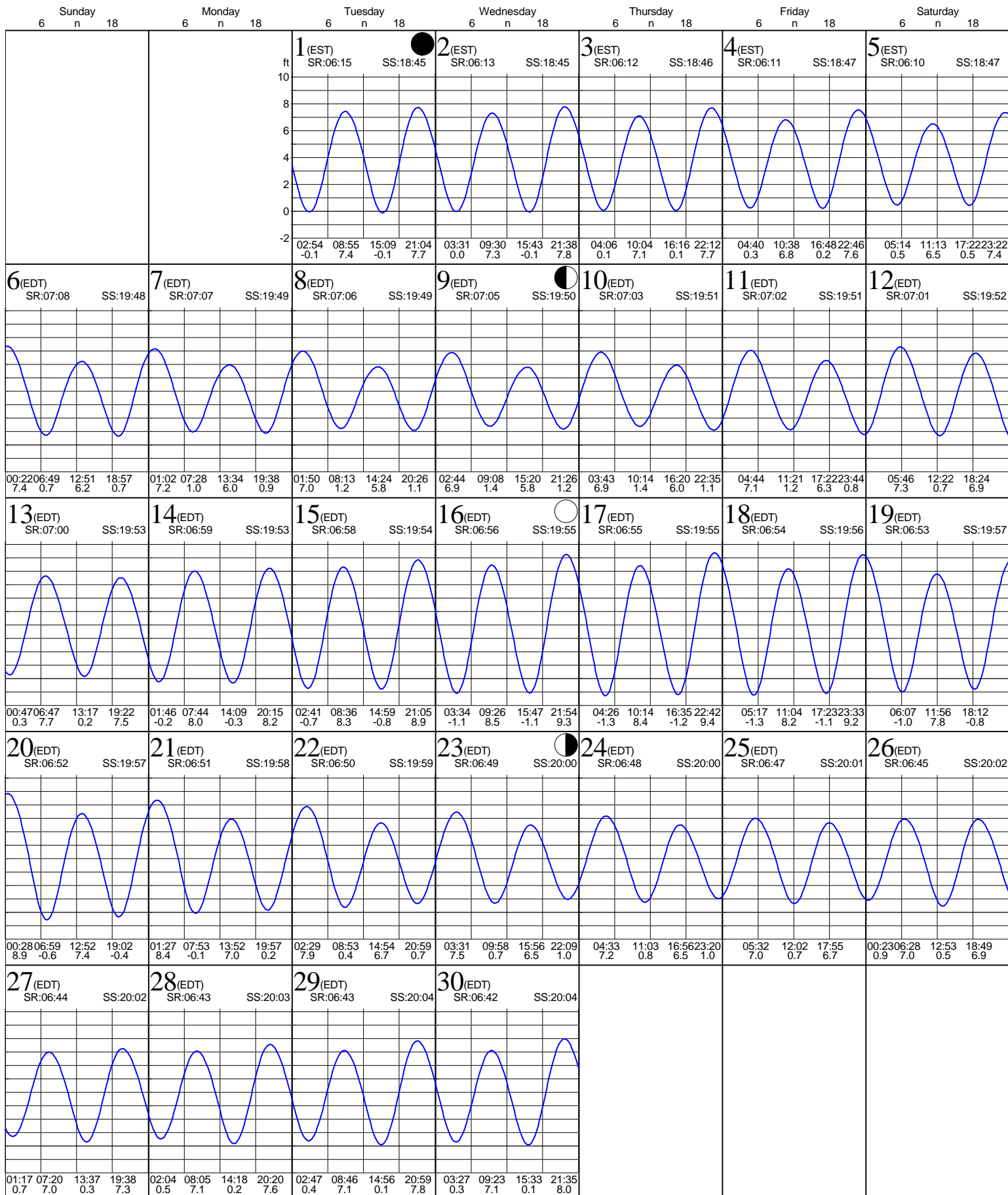
Tides:Pine Harbor, Sapelo River

based on Savannah River Ent., Georgia (NOAA)
31° 33 N 81° 22 W

Average Tides
Mean Range: 7.2 ft
MHWS: 8.4 ft
Mean Tide: 3.8 ft

Monthly High & Low
High April 17, 22:42 9.4 ft
Low April 17, 04:26 -1.3 ft

April 2003



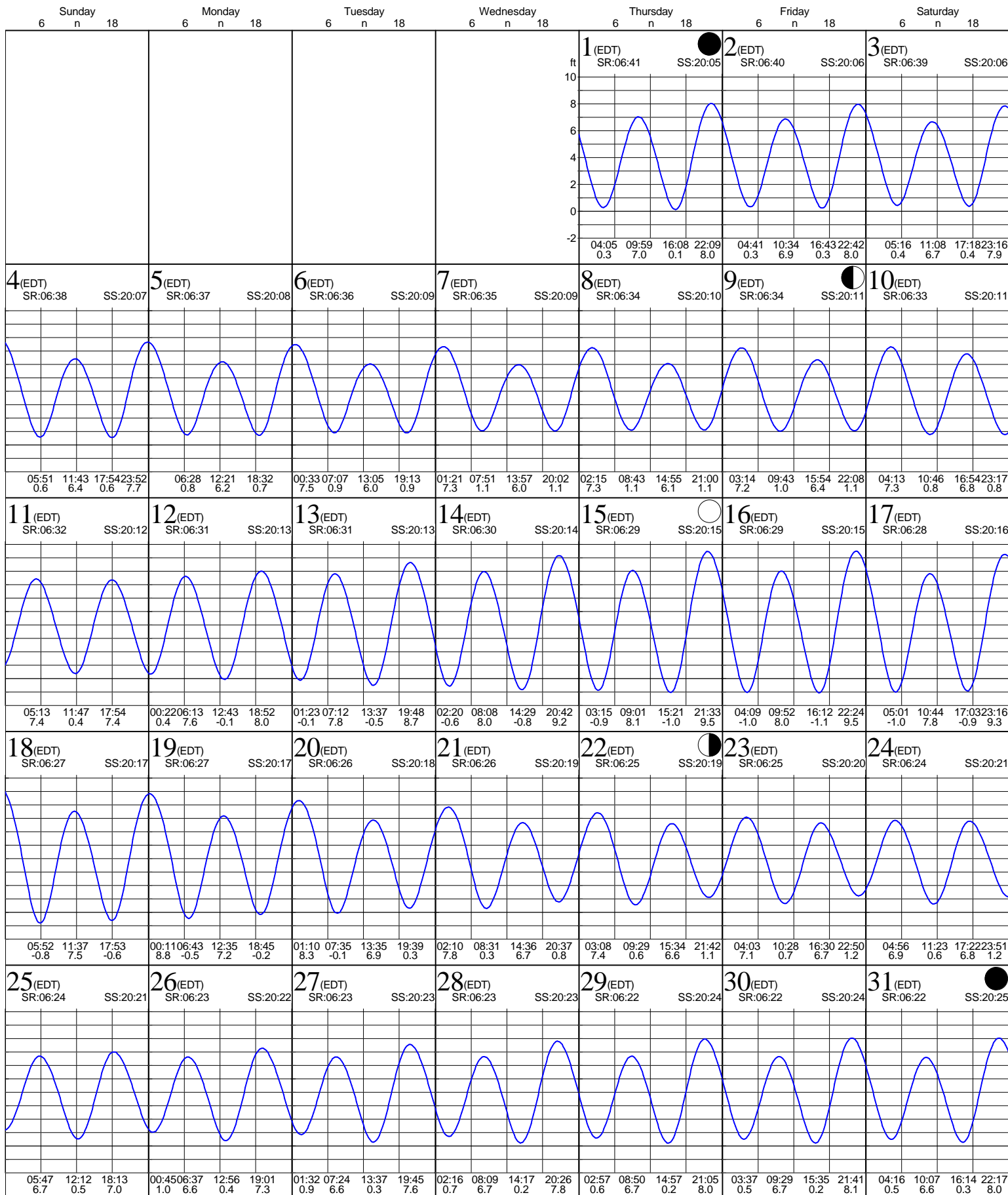
Tides:Pine Harbor, Sapelo River

based on Savannah River Ent., Georgia (NOAA)
31° 33 N 81° 22 W

Average Tides
Mean Range: 7.2 ft
MHWS: 8.4 ft
Mean Tide: 3.8 ft

Monthly High & Low
High May 16, 22:24 9.5 ft
Low May 16, 16:12 -1.1 ft

May 2003



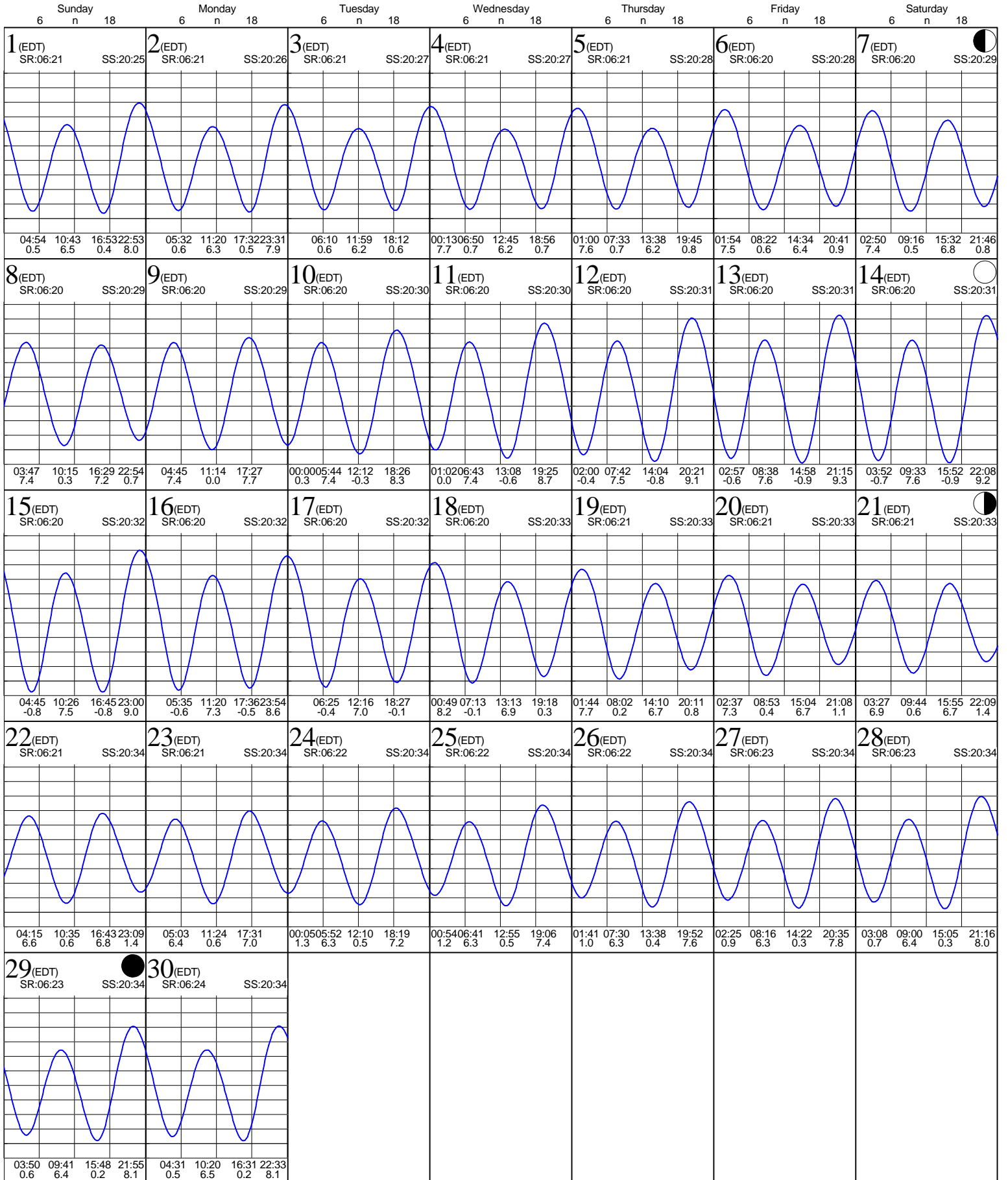
Tides:Pine Harbor, Sapelo River

based on Savannah River Ent., Georgia (NOAA)
31° 33 N 81° 22 W

Average Tides
Mean Range: 7.2 ft
MHWS: 8.4 ft
Mean Tide: 3.8 ft

Monthly High & Low
High June 13, 21:15 9.3 ft
Low June 13, 14:58 -0.9 ft

June 2003



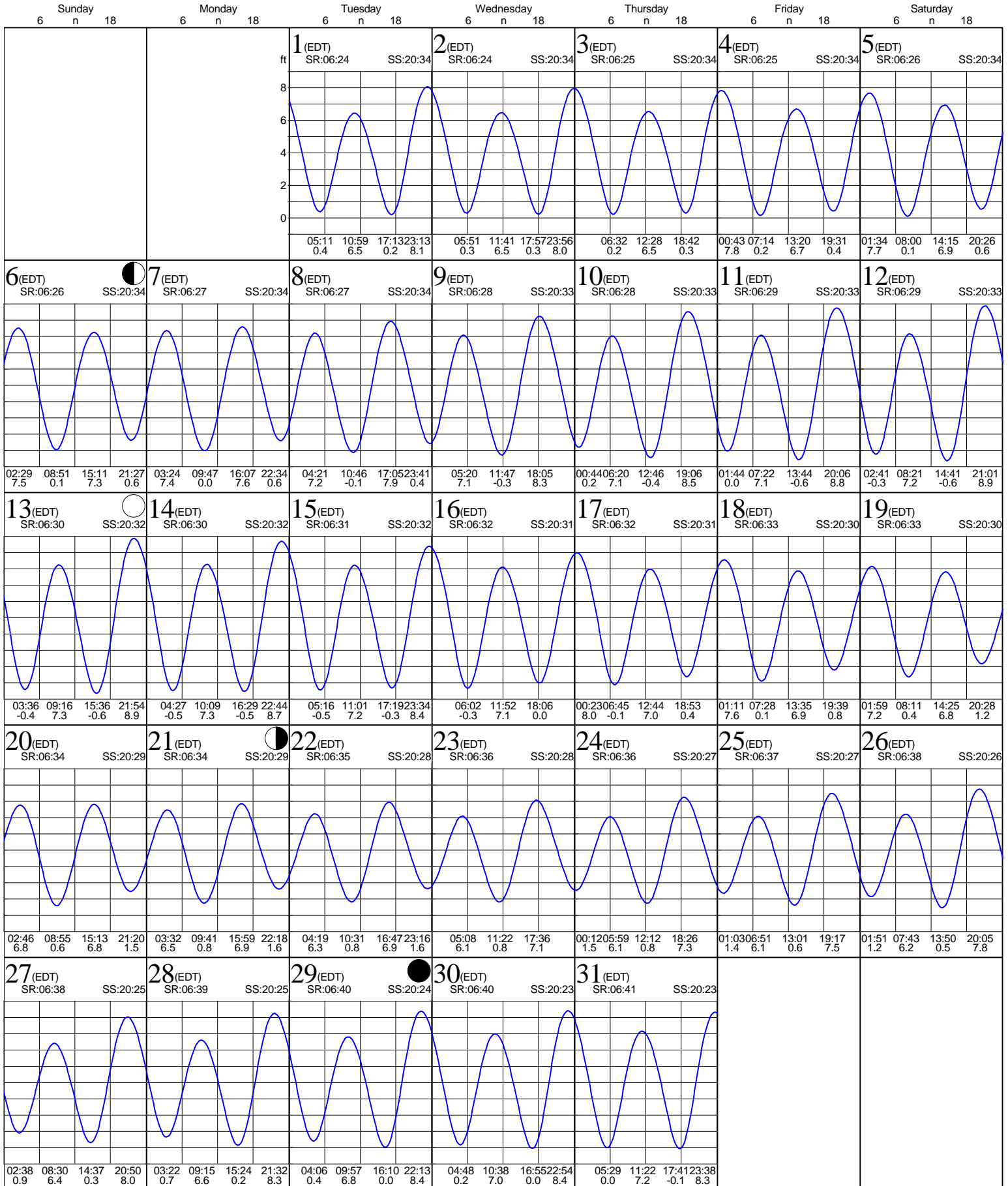
Tides:Pine Harbor, Sapelo River

based on Savannah River Ent., Georgia (NOAA)
31° 33 N 81° 22 W

Average Tides
Mean Range: 7.2 ft
MHWS: 8.4 ft
Mean Tide: 3.8 ft

Monthly High & Low
High July 12, 21:01 8.9 ft
Low July 12, 14:41 -0.6 ft

July 2003



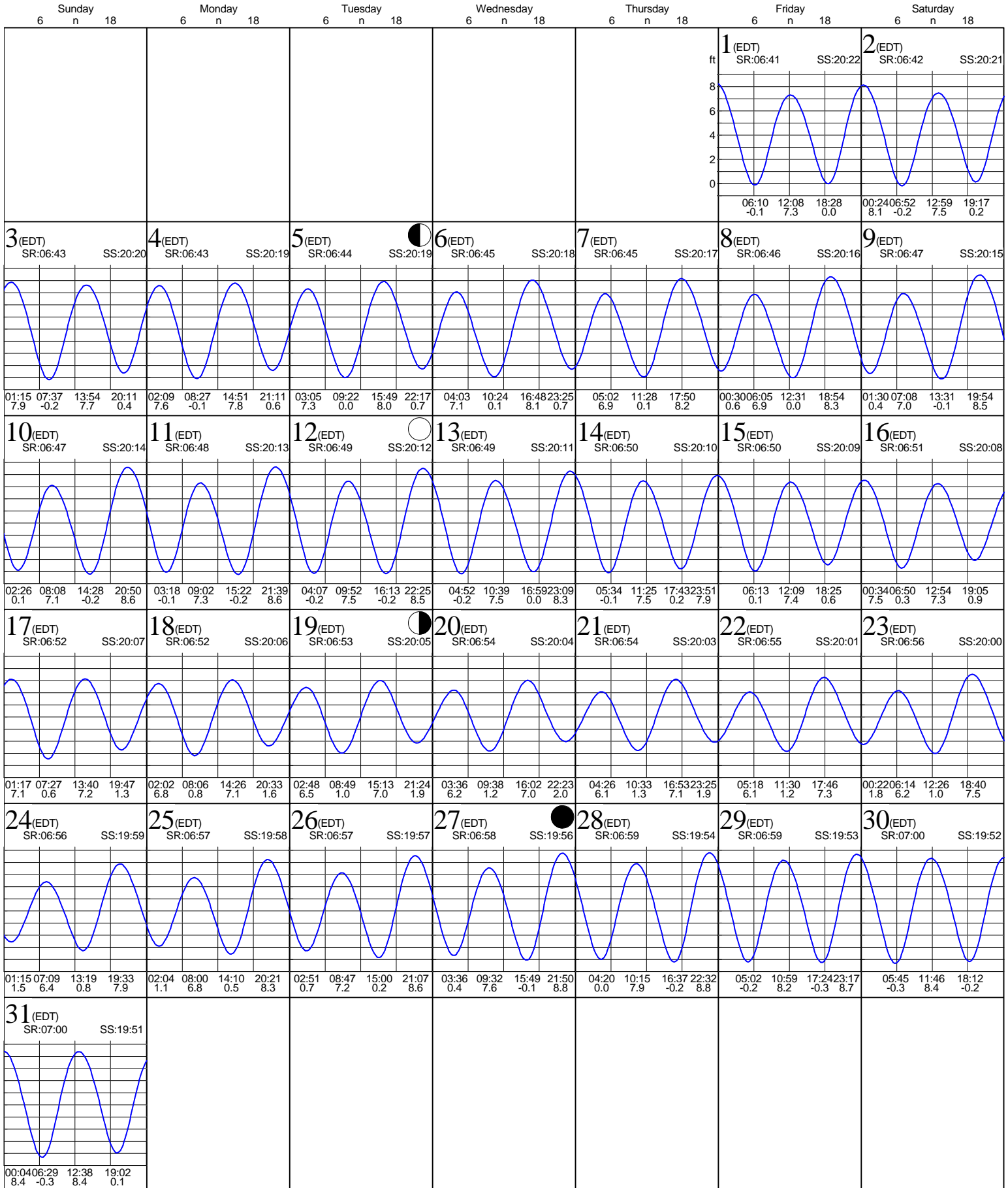
Tides: Pine Harbor, Sapelo River

based on Savannah River Ent., Georgia (NOAA)
31° 33' N 81° 22' W

Average Tides
Mean Range: 7.2 ft
MHWS: 8.4 ft
Mean Tide: 3.8 ft

Monthly High & Low
High August 28, 22:32 8.8 ft
Low August 30, 05:45 -0.3 ft

August 2003



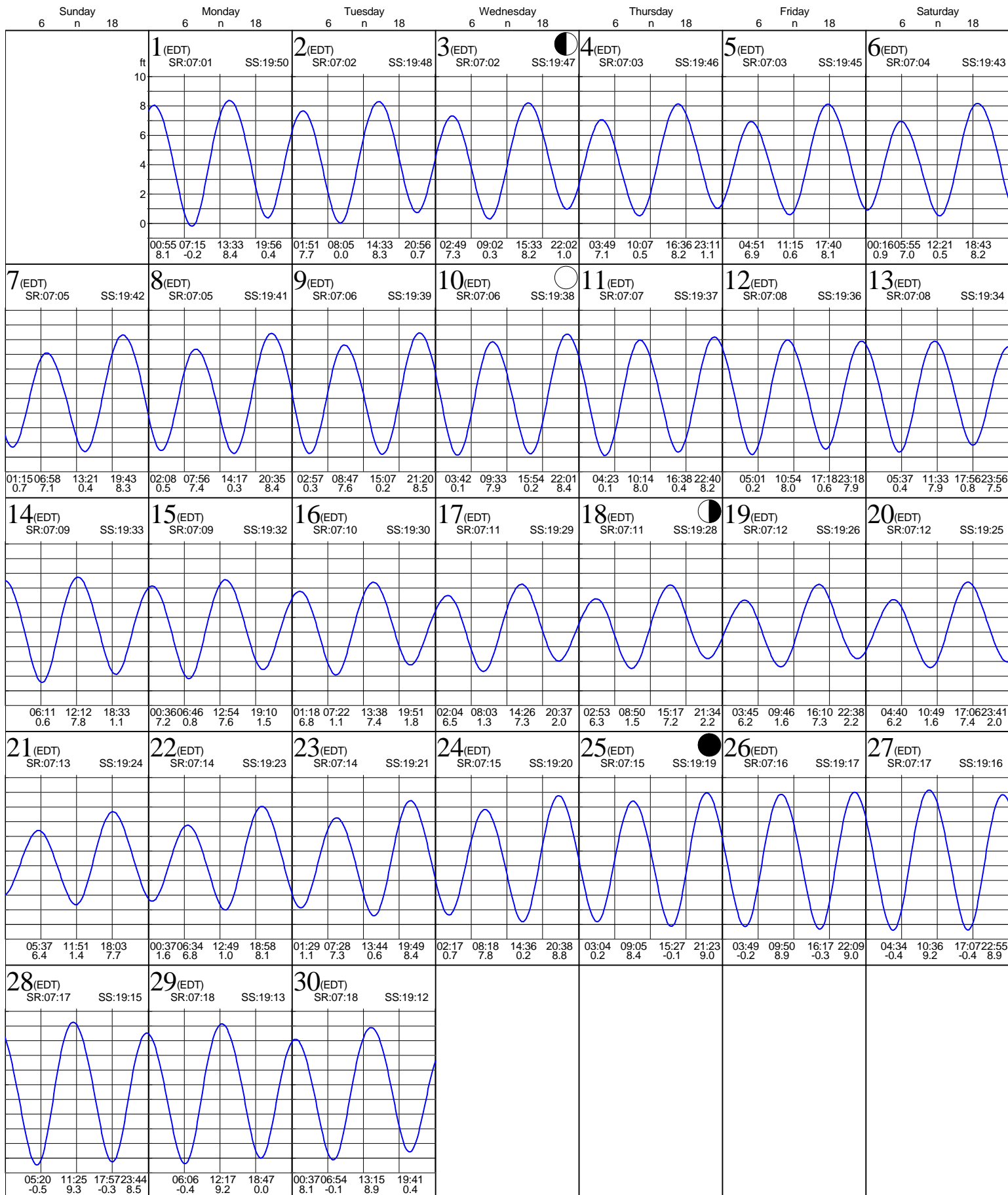
Tides:Pine Harbor, Sapelo River

based on Savannah River Ent., Georgia (NOAA)
31° 33' N 81° 22' W

Average Tides
Mean Range: 7.2 ft
MHWs: 8.4 ft
Mean Tide: 3.8 ft

Monthly High & Low
High September 28, 11:25 9.3 ft
Low September 28, 05:20 -0.5 ft

September 2003



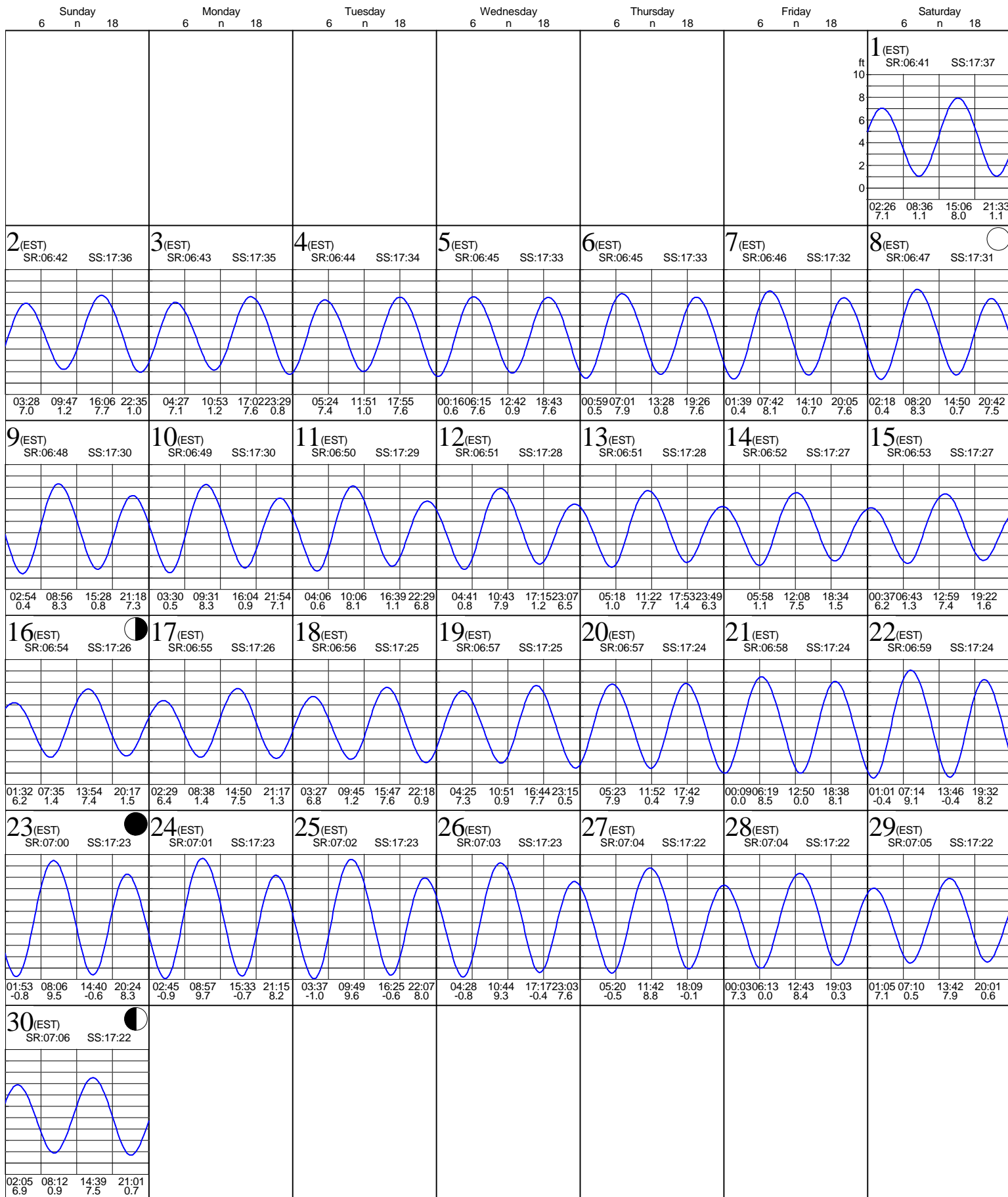
Tides: Pine Harbor, Sapelo River

based on Savannah River Ent., Georgia (NOAA)
31° 33' N 81° 22' W

Average Tides
Mean Range: 7.2 ft
MHWS: 8.4 ft
Mean Tide: 3.8 ft

Monthly High & Low
High November 24, 08:57 9.7 ft
Low November 25, 03:37 -1.0 ft

November 2003



Tides:Pine Harbor, Sapelo River

based on Savannah River Ent., Georgia (NOAA)
31° 33' N 81° 22' W

Monthly High & Low
High December 23, 08:44 9.2 ft
Low December 24, 03:21 -1.2 ft

Average Tides
Mean Range: 7.2 ft
MHWS 8.4 ft
Mean Tide: 3.8 ft

December 2003

