

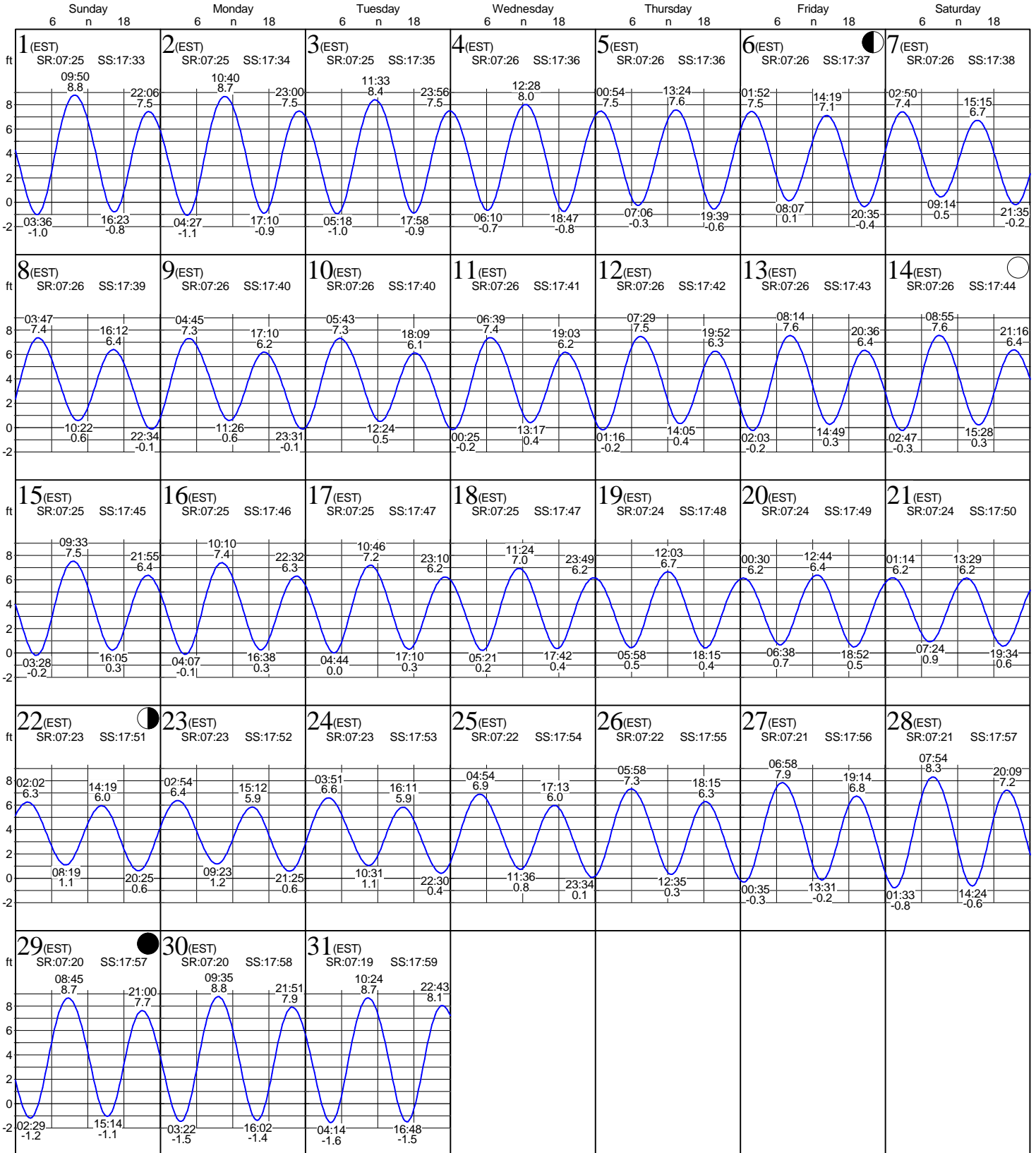
# Tides:Pine Harbor, Sapelo River

based on Savannah River Ent., Georgia (NOAA)  
31° 33 N 81° 22 W

Average Tides  
Mean Range: 7.2 ft  
MHWS 8.4 ft  
Mean Tide: 3.8 ft

Monthly High & Low  
High January 1, 09:50 8.8 ft  
Low January 31, 04:14 -1.6 ft

## January 2006



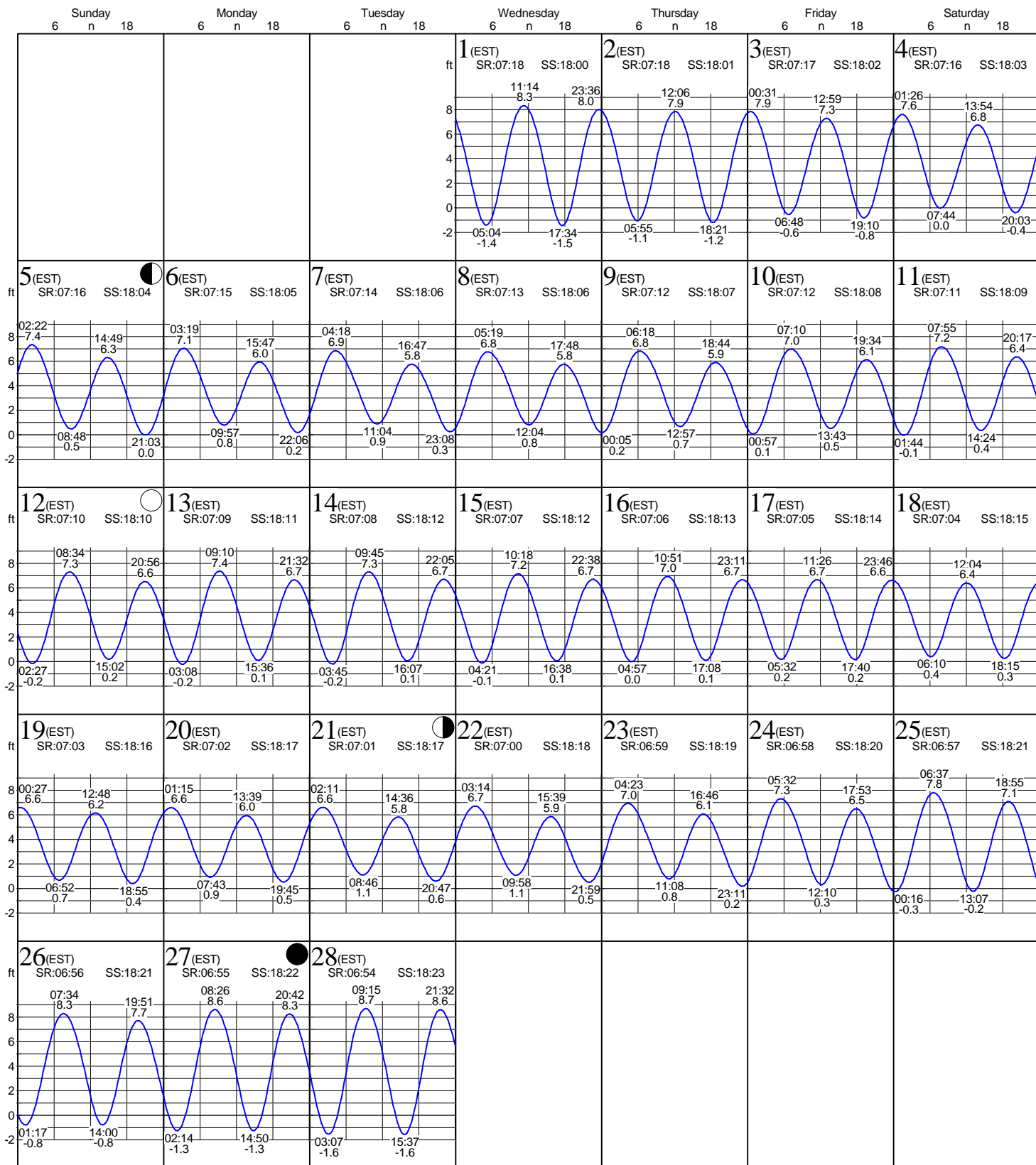
# Tides:Pine Harbor, Sapelo River

based on Savannah River Ent., Georgia (NOAA)  
31° 33 N 81° 22 W

Average Tides  
Mean Range: 7.2 ft  
MHWS 8.4 ft  
Mean Tide: 3.8 ft

Monthly High & Low  
High February 28, 09:15 8.7 ft  
Low February 28, 15:37 -1.6 ft

## February 2006



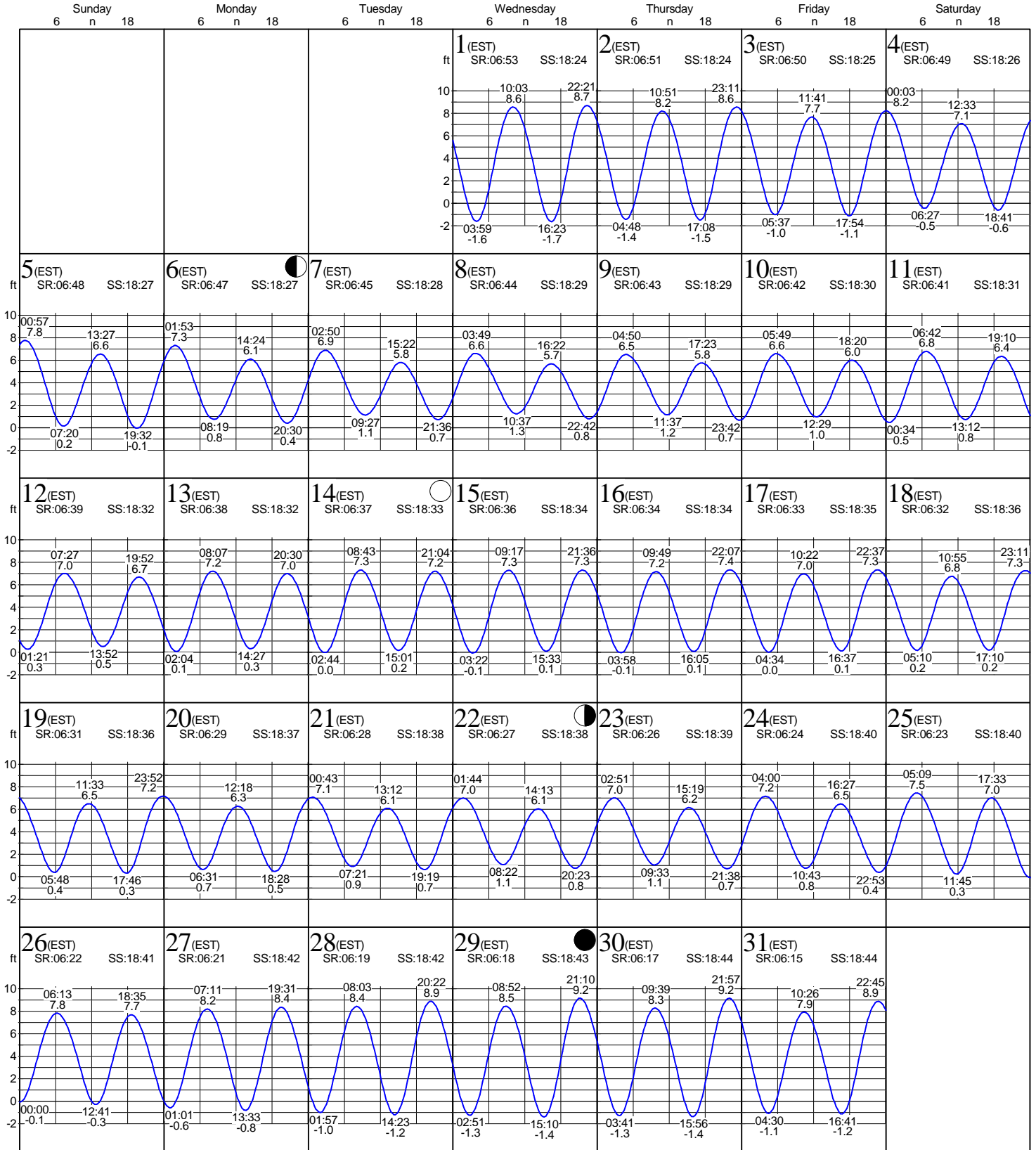
# Tides:Pine Harbor, Sapelo River

based on Savannah River Ent., Georgia (NOAA)  
31° 33' N 81° 22' W

Average Tides  
Mean Range: 7.2 ft  
MHWS 8.4 ft  
Mean Tide: 3.8 ft

Monthly High & Low  
High March 29, 21:10 9.2 ft  
Low March 1, 16:23 -1.7 ft

## March 2006



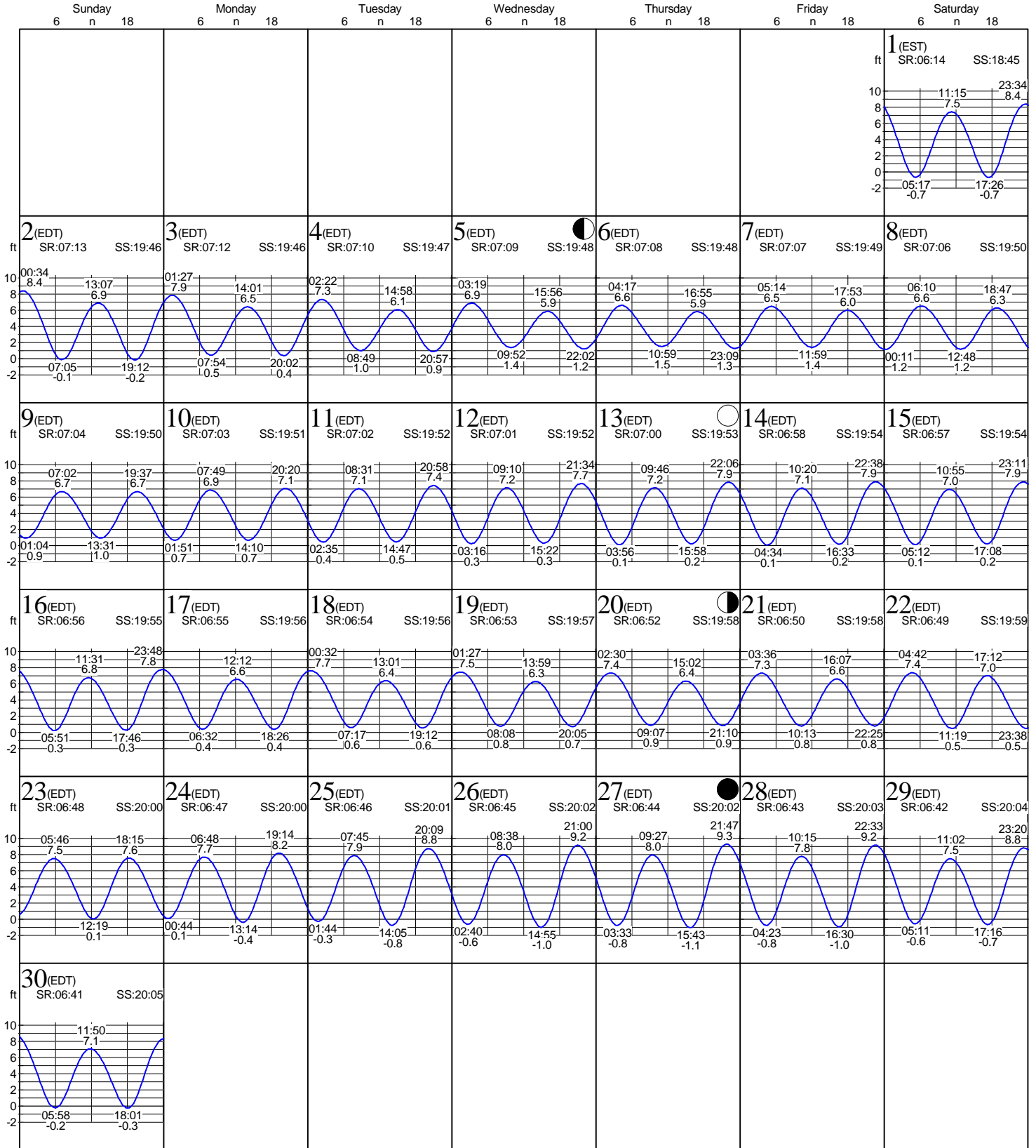
# Tides:Pine Harbor, Sapelo River

based on Savannah River Ent., Georgia (NOAA)  
31° 33 N 81° 22 W

Average Tides  
Mean Range: 7.2 ft  
MHWS 8.4 ft  
Mean Tide: 3.8 ft

Monthly High & Low  
High April 27, 21:47 9.3 ft  
Low April 27, 15:43 -1.1 ft

## April 2006



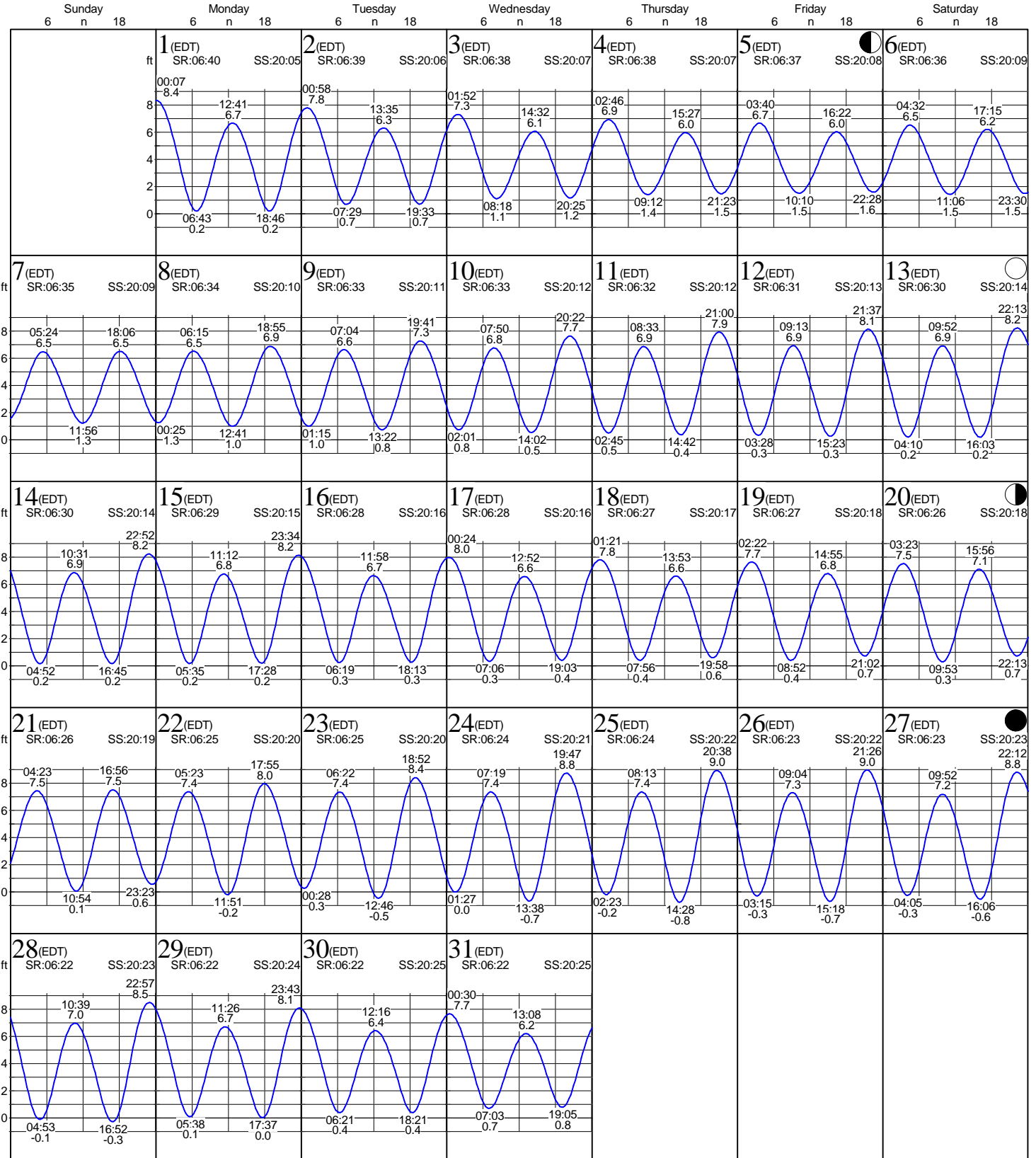
# Tides:Pine Harbor, Sapelo River

based on Savannah River Ent., Georgia (NOAA)  
31° 33' N 81° 22' W

Average Tides  
Mean Range: 7.2 ft  
MHWS 8.4 ft  
Mean Tide: 3.8 ft

Monthly High & Low  
High May 26, 21:26 9.0 ft  
Low May 25, 14:28 -0.8 ft

## May 2006



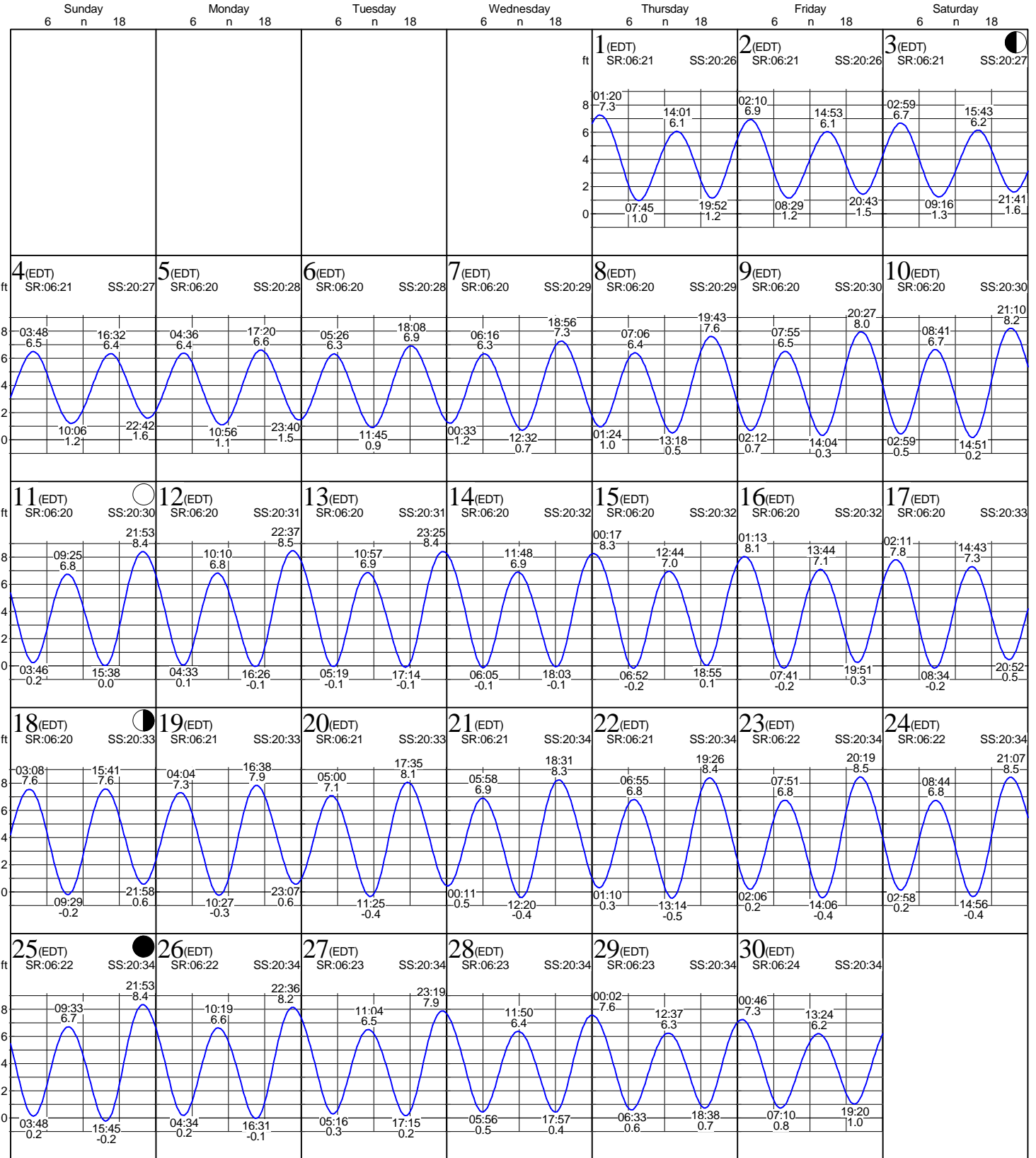
# Tides:Pine Harbor, Sapelo River

based on Savannah River Ent., Georgia (NOAA)  
31° 33 N 81° 22 W

Average Tides  
Mean Range: 7.2 ft  
MHWS 8.4 ft  
Mean Tide: 3.8 ft

Monthly High & Low  
High June 12, 22:37 8.5 ft  
Low June 22, 13:14 -0.5 ft

## June 2006



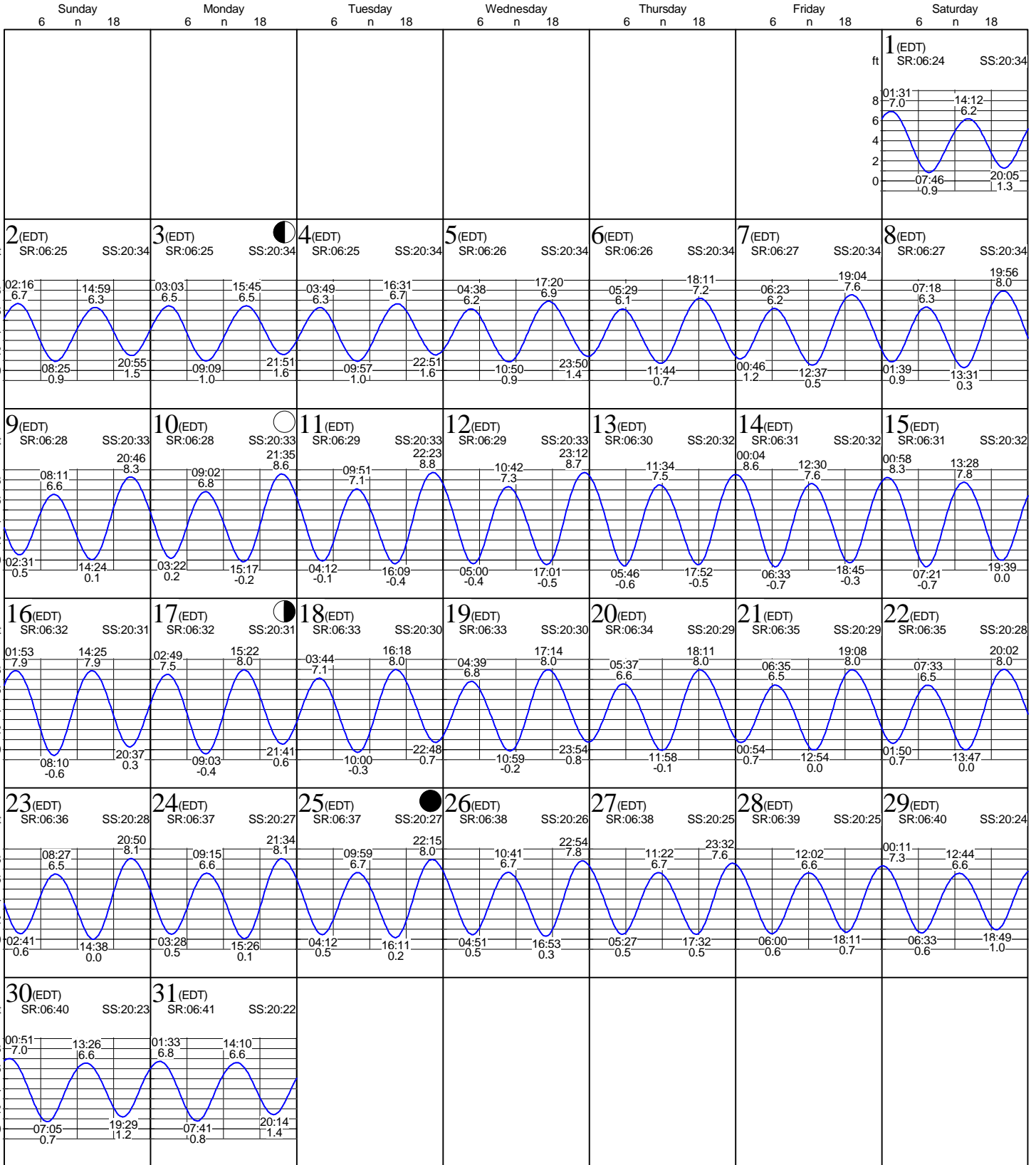
# Tides:Pine Harbor, Sapelo River

based on Savannah River Ent., Georgia (NOAA)  
31° 33' N 81° 22' W

Average Tides  
Mean Range: 7.2 ft  
MHWS 8.4 ft  
Mean Tide: 3.8 ft

Monthly High & Low  
High July 11, 22:23 8.8 ft  
Low July 14, 06:33 -0.7 ft

## July 2006



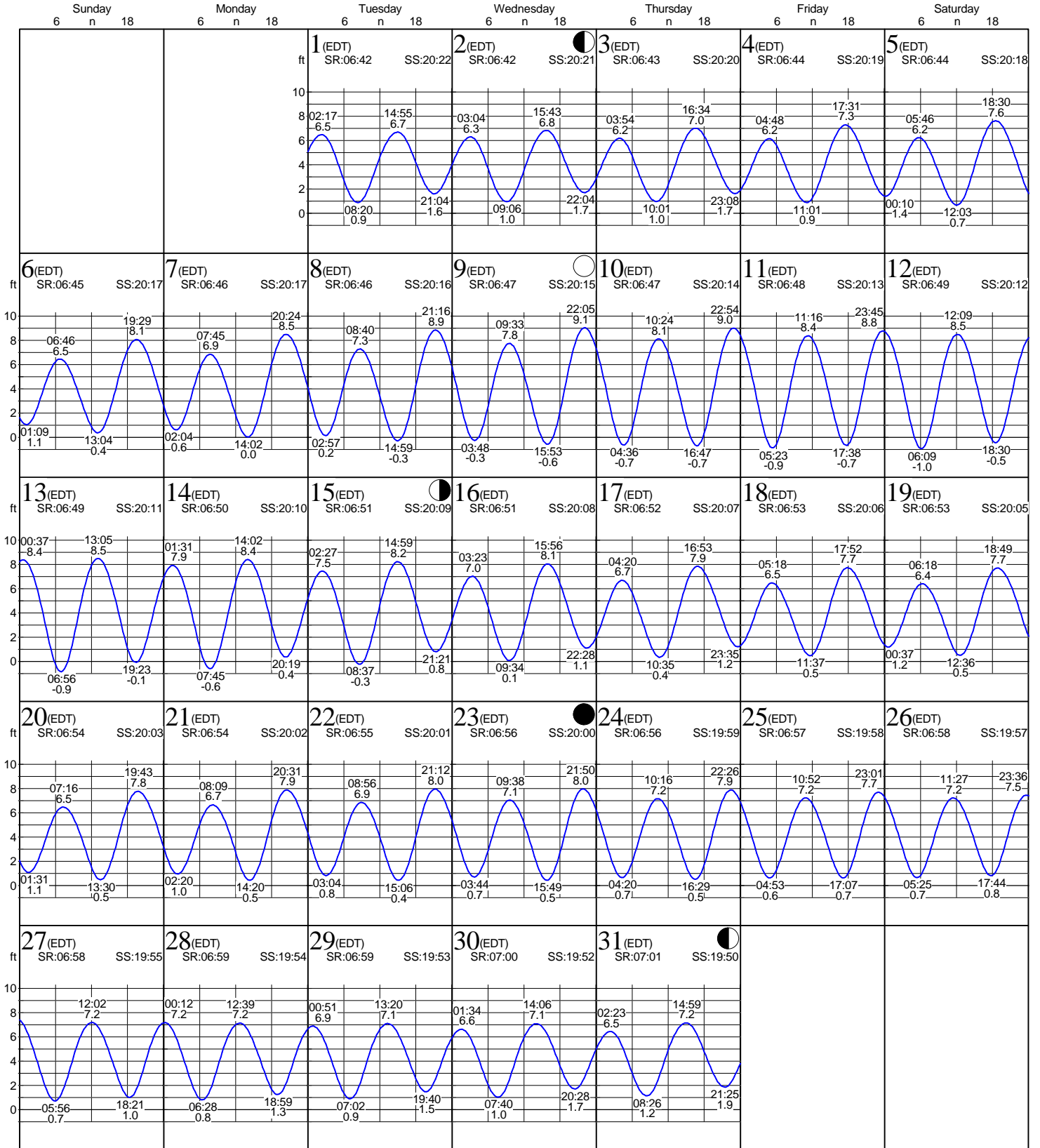
# Tides:Pine Harbor, Sapelo River

based on Savannah River Ent., Georgia (NOAA)  
31° 33 N 81° 22 W

Average Tides  
Mean Range: 7.2 ft  
MHWS 8.4 ft  
Mean Tide: 3.8 ft

Monthly High & Low  
High August 9, 22:05 9.1 ft  
Low August 12, 06:09 -1.0 ft

## August 2006



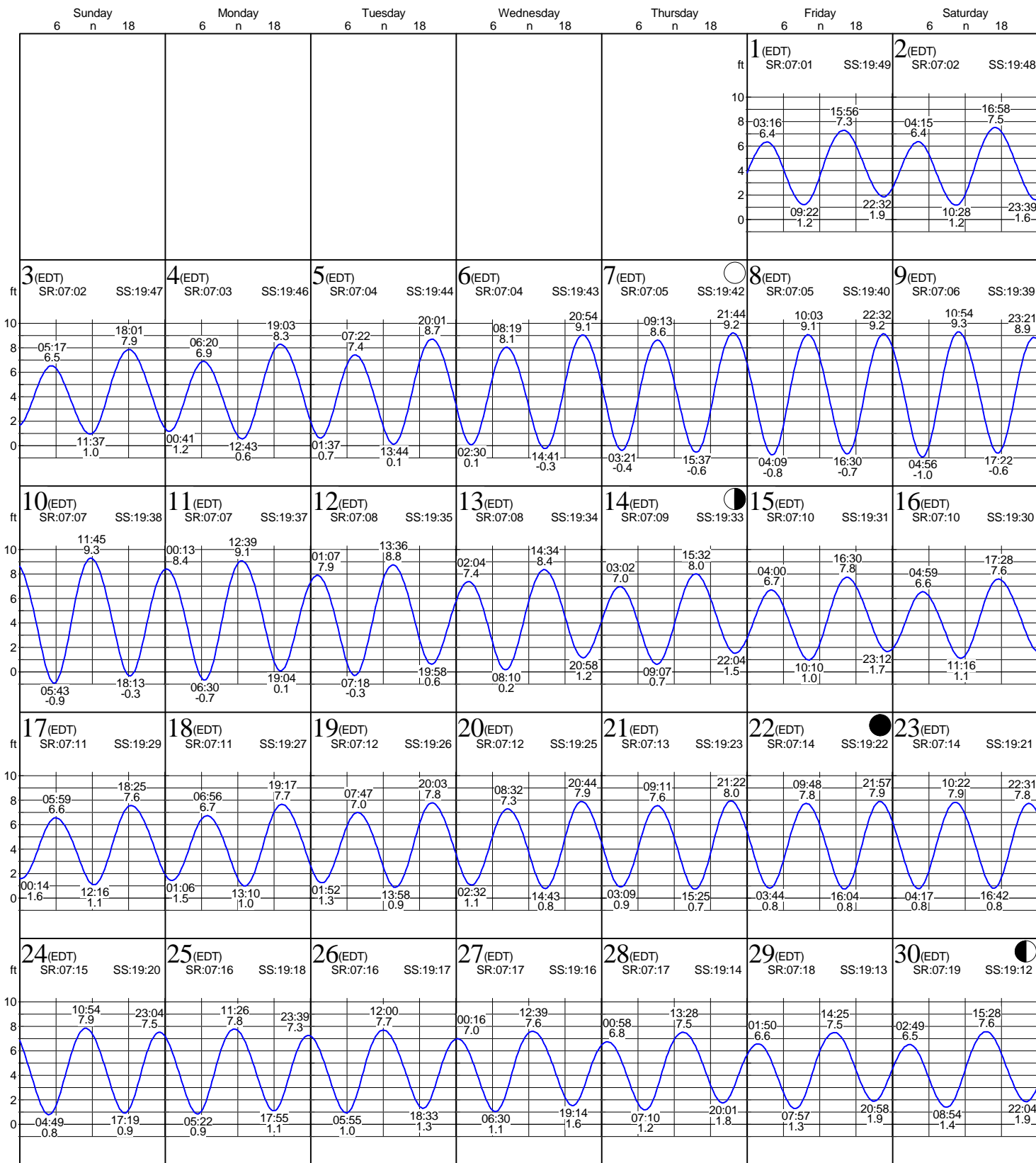
# Tides:Pine Harbor, Sapelo River

based on Savannah River Ent., Georgia (NOAA)  
31° 33 N 81° 22 W

Average Tides  
Mean Range: 7.2 ft  
MHWS 8.4 ft  
Mean Tide: 3.8 ft

Monthly High & Low  
High September 9, 10:54 9.3 ft  
Low September 9, 04:56 -1.0 ft

## September 2006



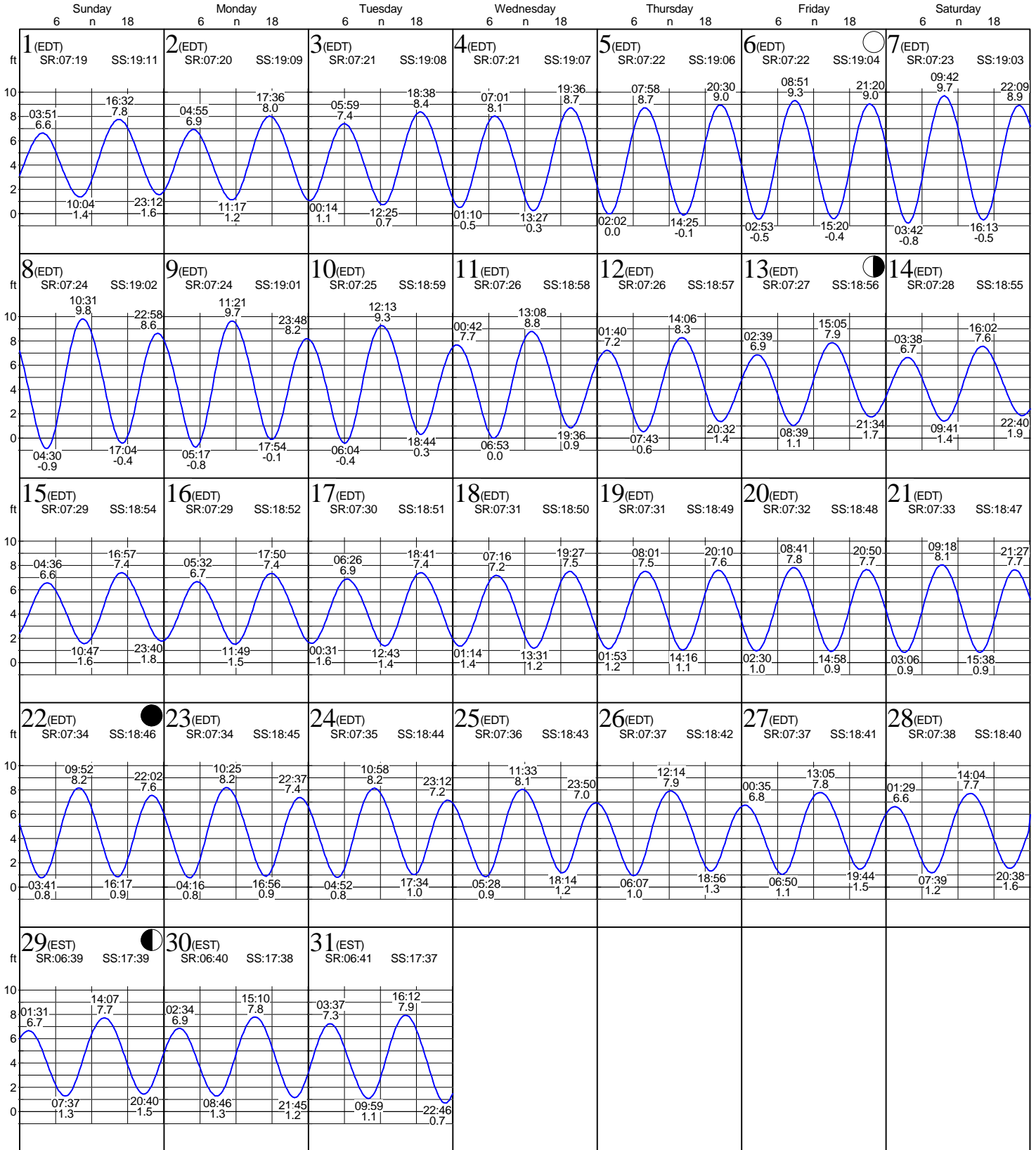
# Tides:Pine Harbor, Sapelo River

based on Savannah River Ent., Georgia (NOAA)  
31° 33 N 81° 22 W

Average Tides  
Mean Range: 7.2 ft  
MHWS 8.4 ft  
Mean Tide: 3.8 ft

Monthly High & Low  
High October 8, 10:31 9.8 ft  
Low October 8, 04:30 -0.9 ft

## October 2006



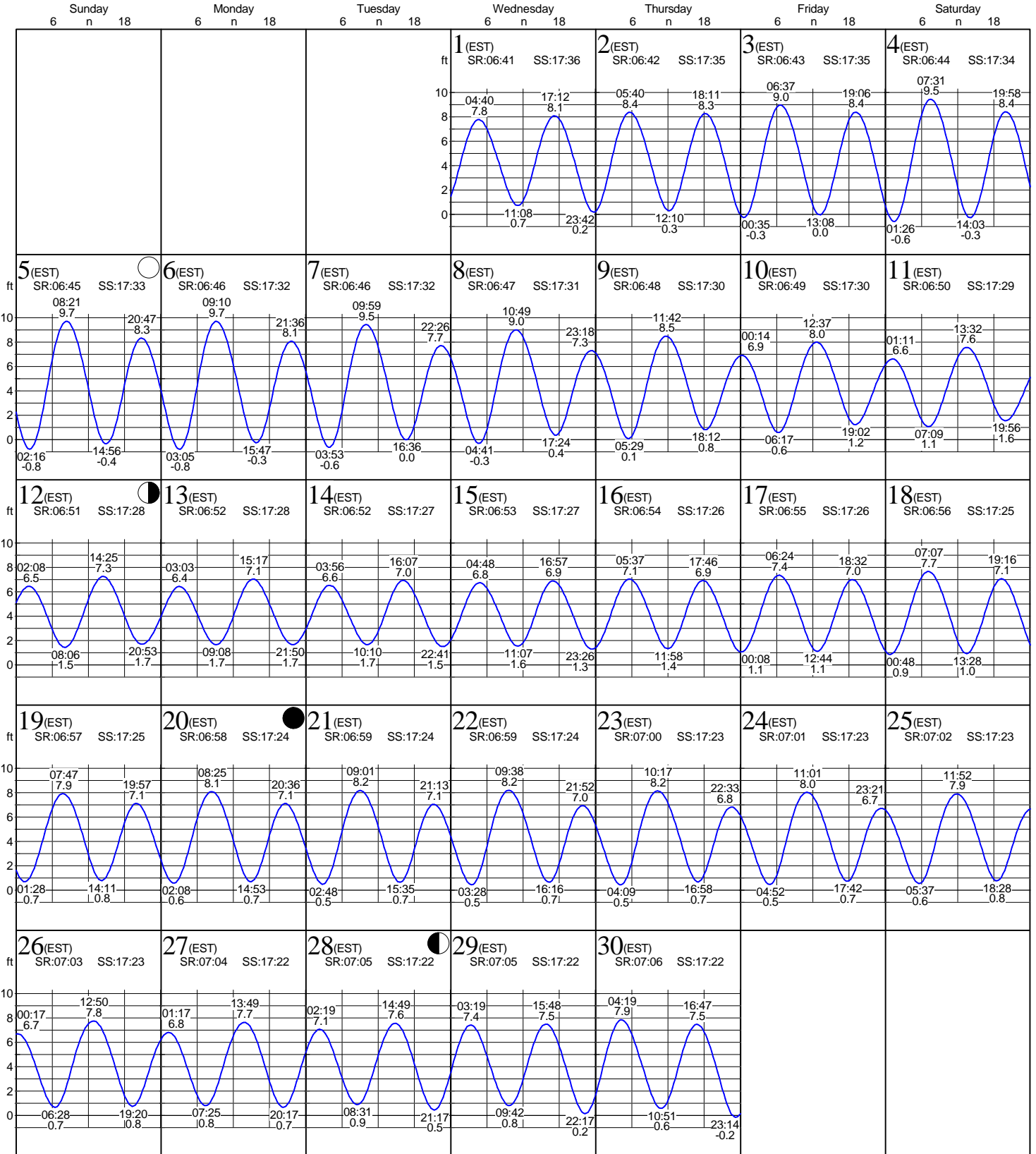
# Tides:Pine Harbor, Sapelo River

based on Savannah River Ent., Georgia (NOAA)  
31° 33 N 81° 22 W

Average Tides  
Mean Range: 7.2 ft  
MHWS 8.4 ft  
Mean Tide: 3.8 ft

Monthly High & Low  
High November 5, 08:21 9.7 ft  
Low November 6, 03:05 -0.8 ft

## November 2006



# Tides:Pine Harbor, Sapelo River

based on Savannah River Ent., Georgia (NOAA)  
31° 33 N 81° 22 W

Average Tides  
Mean Range: 7.2 ft  
MHWS 8.4 ft  
Mean Tide: 3.8 ft

Monthly High & Low  
High December 4, 08:04 9.1 ft  
Low December 4, 01:54 -0.8 ft

## December 2006

