

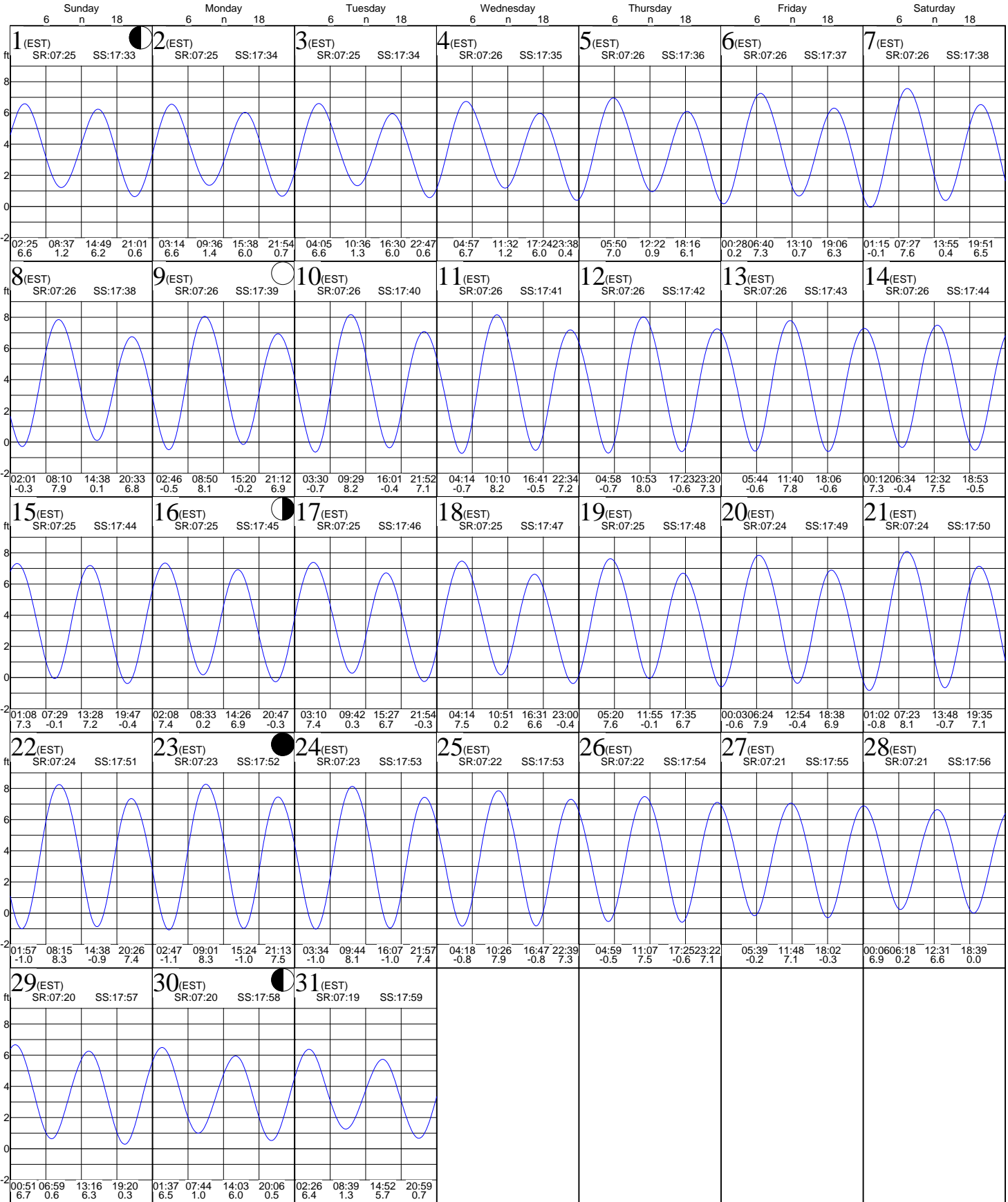
Tides: Pine Harbor, Sapelo River

based on Savannah River Ent., Georgia (NOAA)
31° 33' N 81° 22' W

Average Tides
Mean Range: 7.2 ft
MHWS: 8.4 ft
Mean Tide: 3.8 ft

Monthly High & Low
High January 23, 09:01 8.3 ft
Low January 23, 02:47 -1.1 ft

January 2012



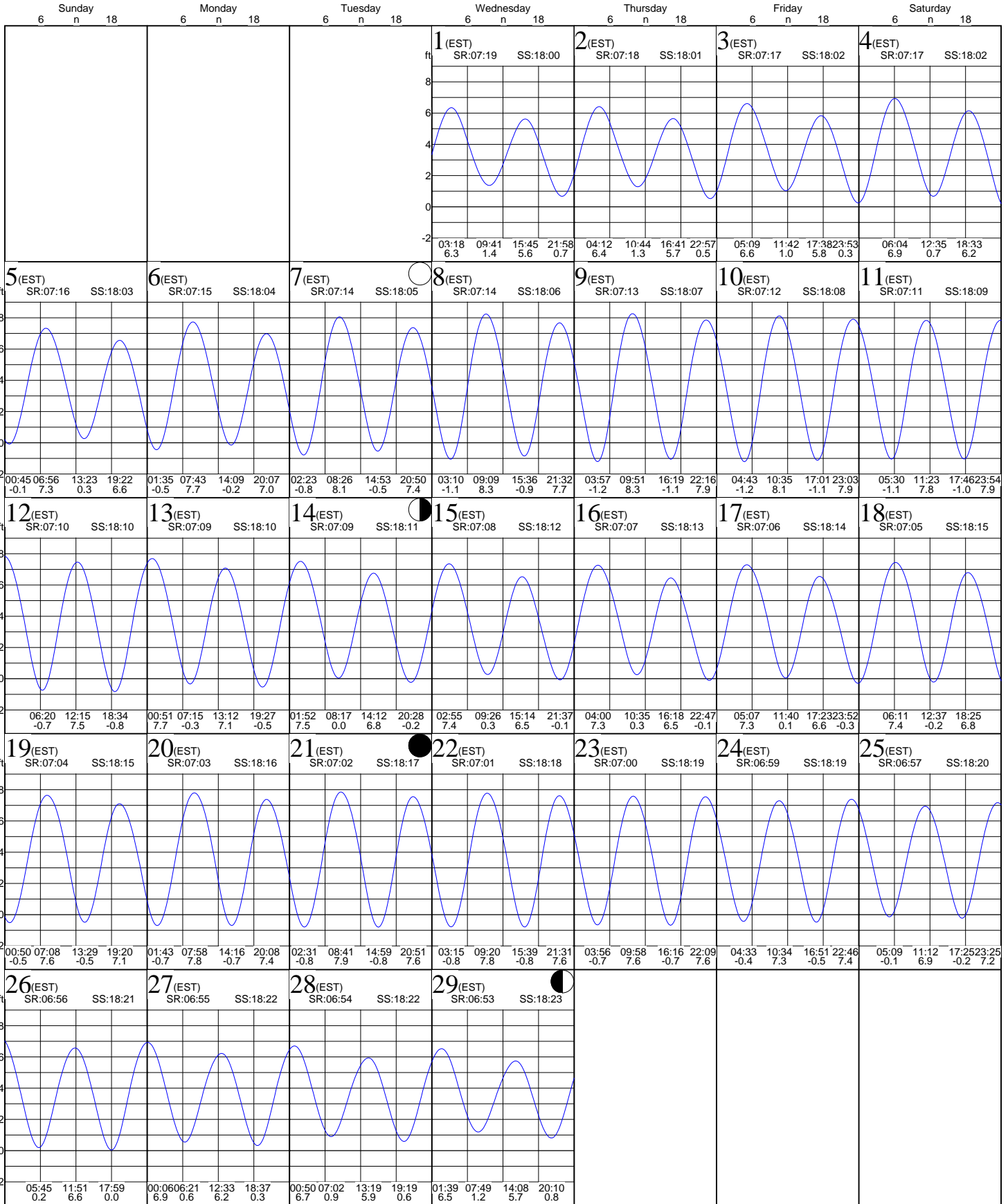
Tides: Pine Harbor, Sapelo River

based on Savannah River Ent., Georgia (NOAA)
31° 33' N 81° 22' W

Average Tides
Mean Range: 7.2 ft
MHWS 8.4 ft
Mean Tide: 3.8 ft

Monthly High & Low
High February 9, 09:51 8.3 ft
Low February 10, 04:43 -1.2 ft

February 2012



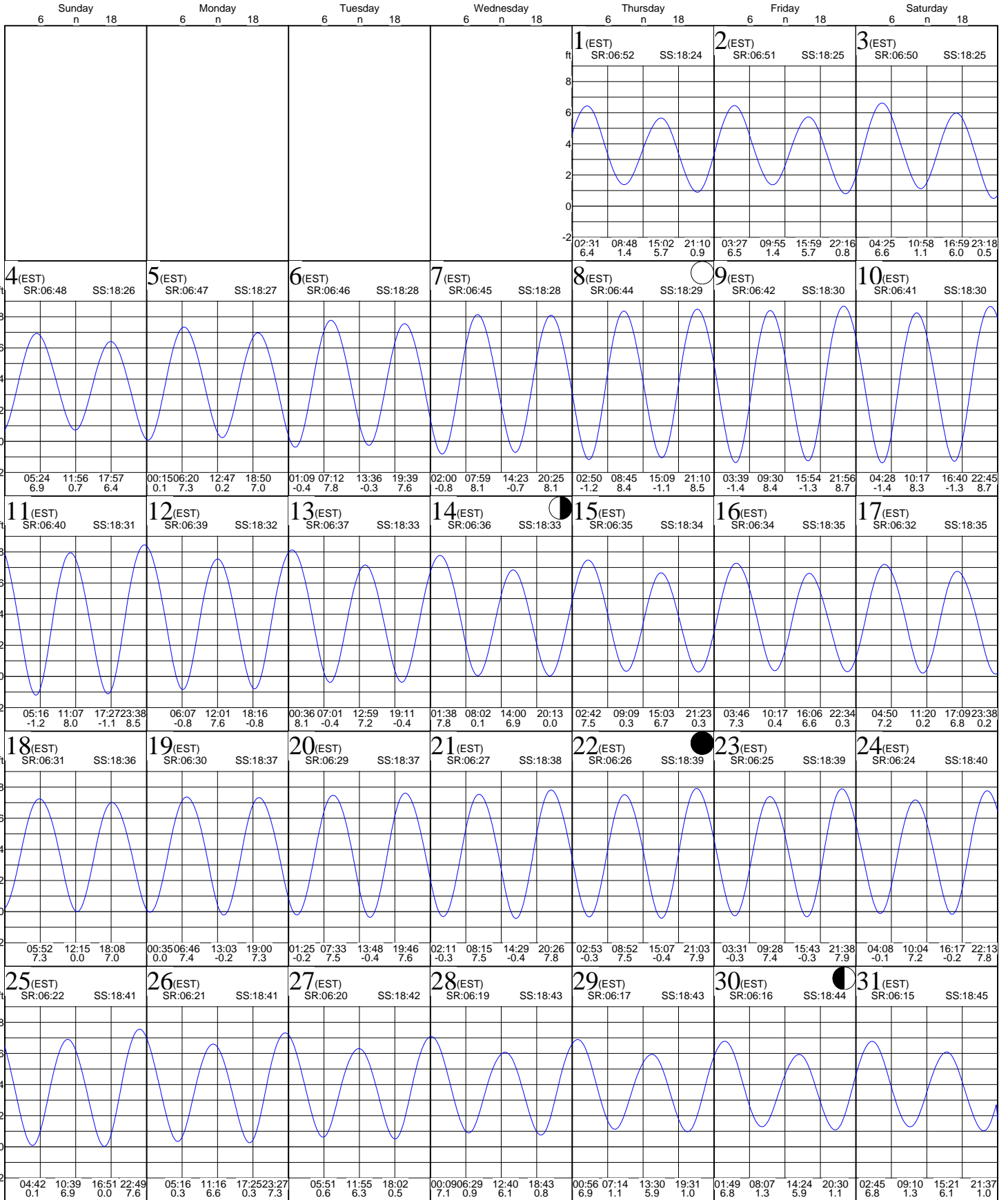
Tides: Pine Harbor, Sapelo River

based on Savannah River Ent., Georgia (NOAA)
31° 33' N 81° 22' W

Average Tides
Mean Range: 7.2 ft
MHWS 8.4 ft
Mean Tide: 3.8 ft

Monthly High & Low
High March 9, 21:56 8.7 ft
Low March 10, 04:28 -1.4 ft

March 2012



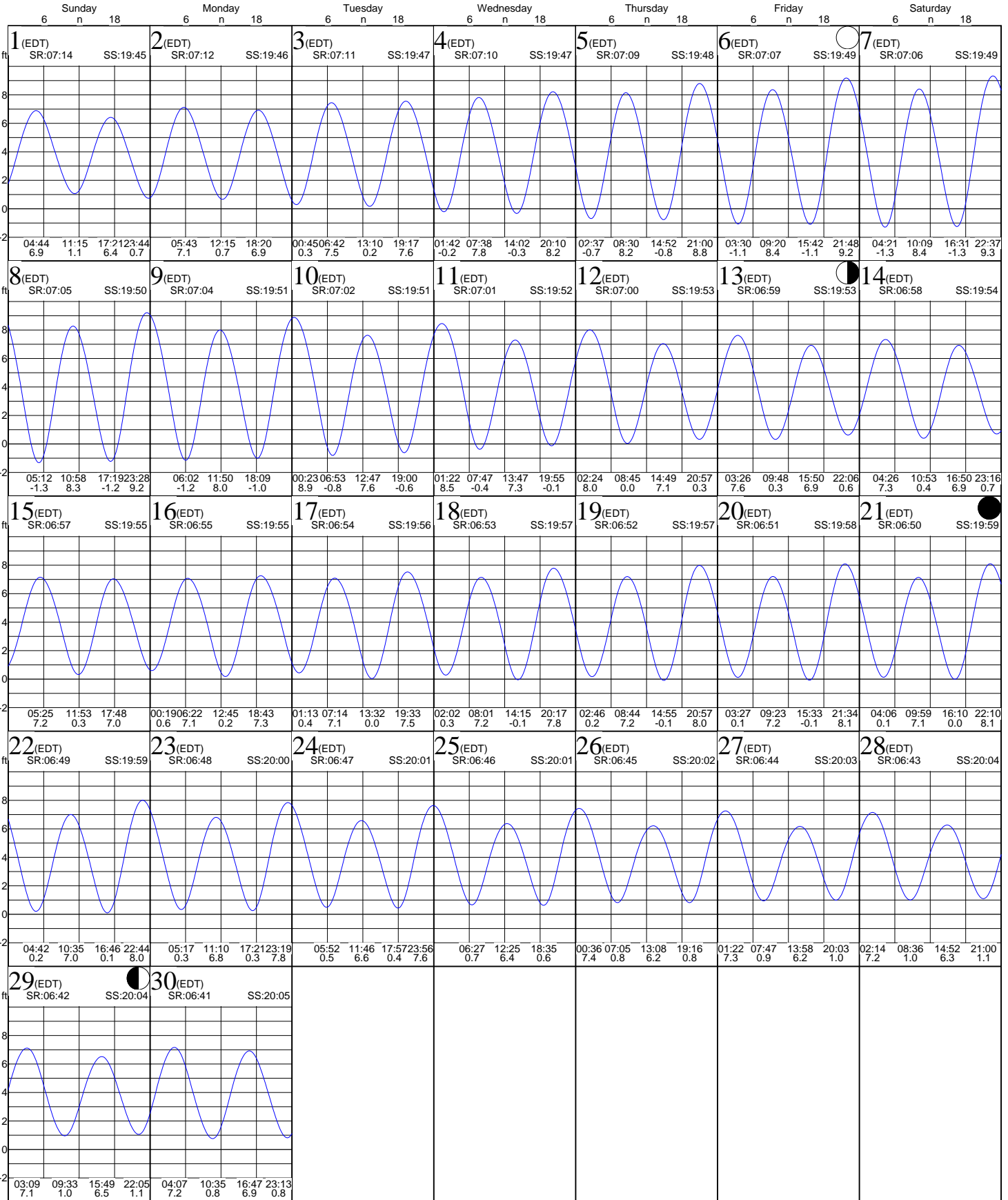
Tides: Pine Harbor, Sapelo River

based on Savannah River Ent., Georgia (NOAA)
31° 33' N 81° 22' W

Average Tides
Mean Range: 7.2 ft
MHWS 8.4 ft
Mean Tide: 3.8 ft

Monthly High & Low
High April 7, 22:37 9.3 ft
Low April 8, 05:12 -1.3 ft

April 2012



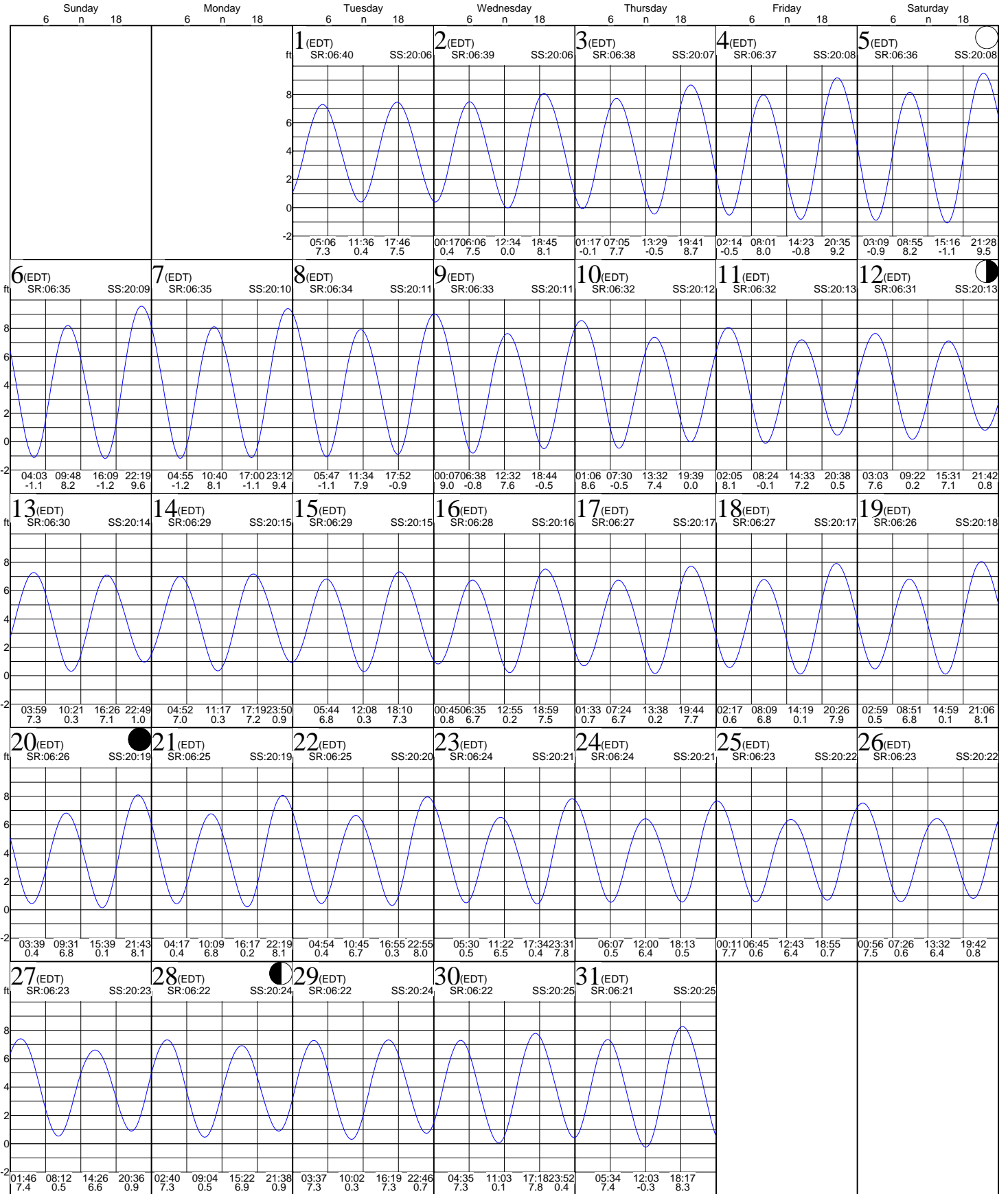
Tides: Pine Harbor, Sapelo River

based on Savannah River Ent., Georgia (NOAA)
31° 33' N 81° 22' W

Average Tides
Mean Range: 7.2 ft
MHWS: 8.4 ft
Mean Tide: 3.8 ft

Monthly High & Low
High May 6, 22:19 9.6 ft
Low May 6, 16:09 -1.2 ft

May 2012



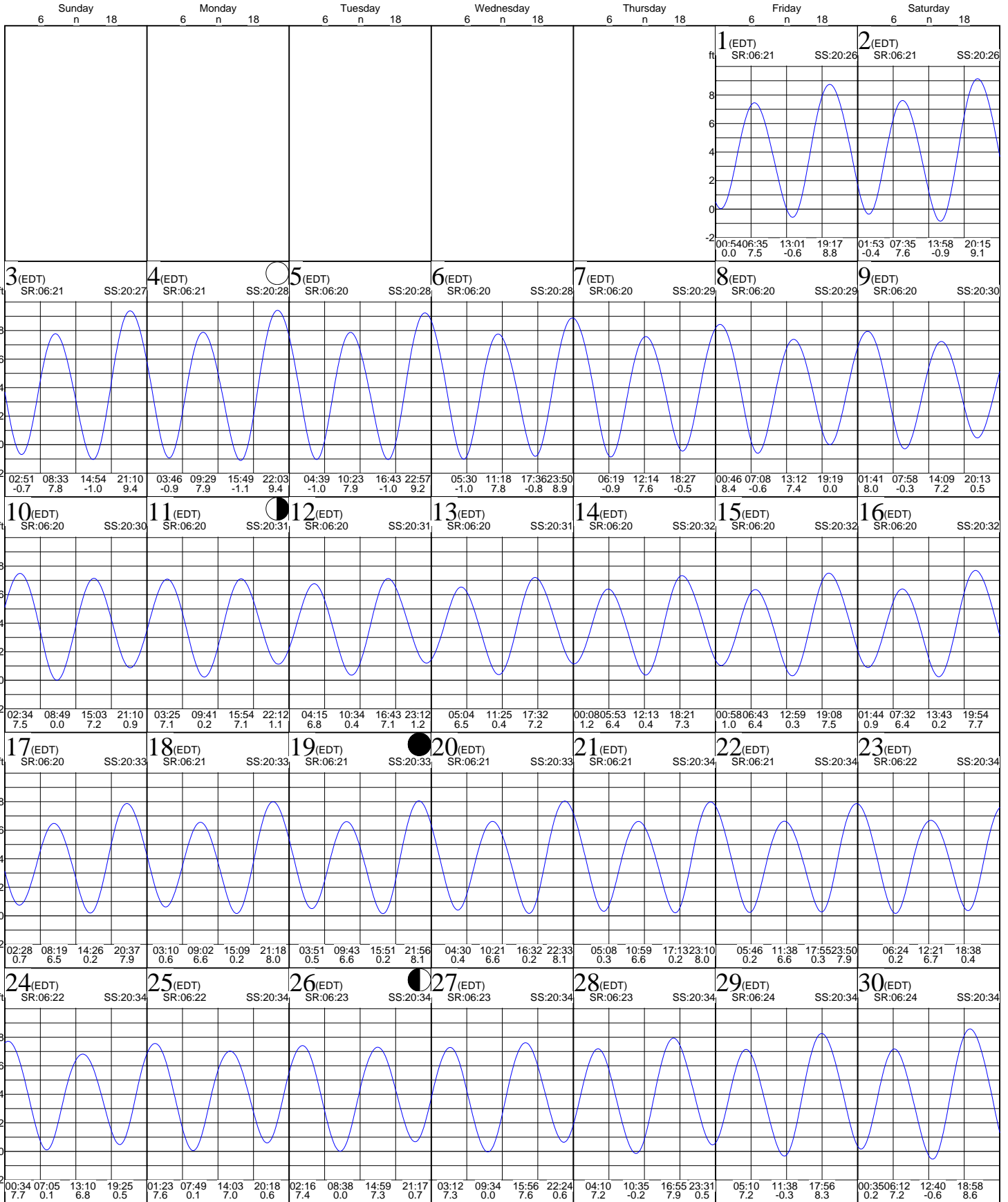
Tides: Pine Harbor, Sapelo River

based on Savannah River Ent., Georgia (NOAA)
31° 33' N 81° 22' W

Average Tides
Mean Range: 7.2 ft
MHWS 8.4 ft
Mean Tide: 3.8 ft

Monthly High & Low
High June 4, 22:03 9.4 ft
Low June 4, 15:49 -1.1 ft

June 2012



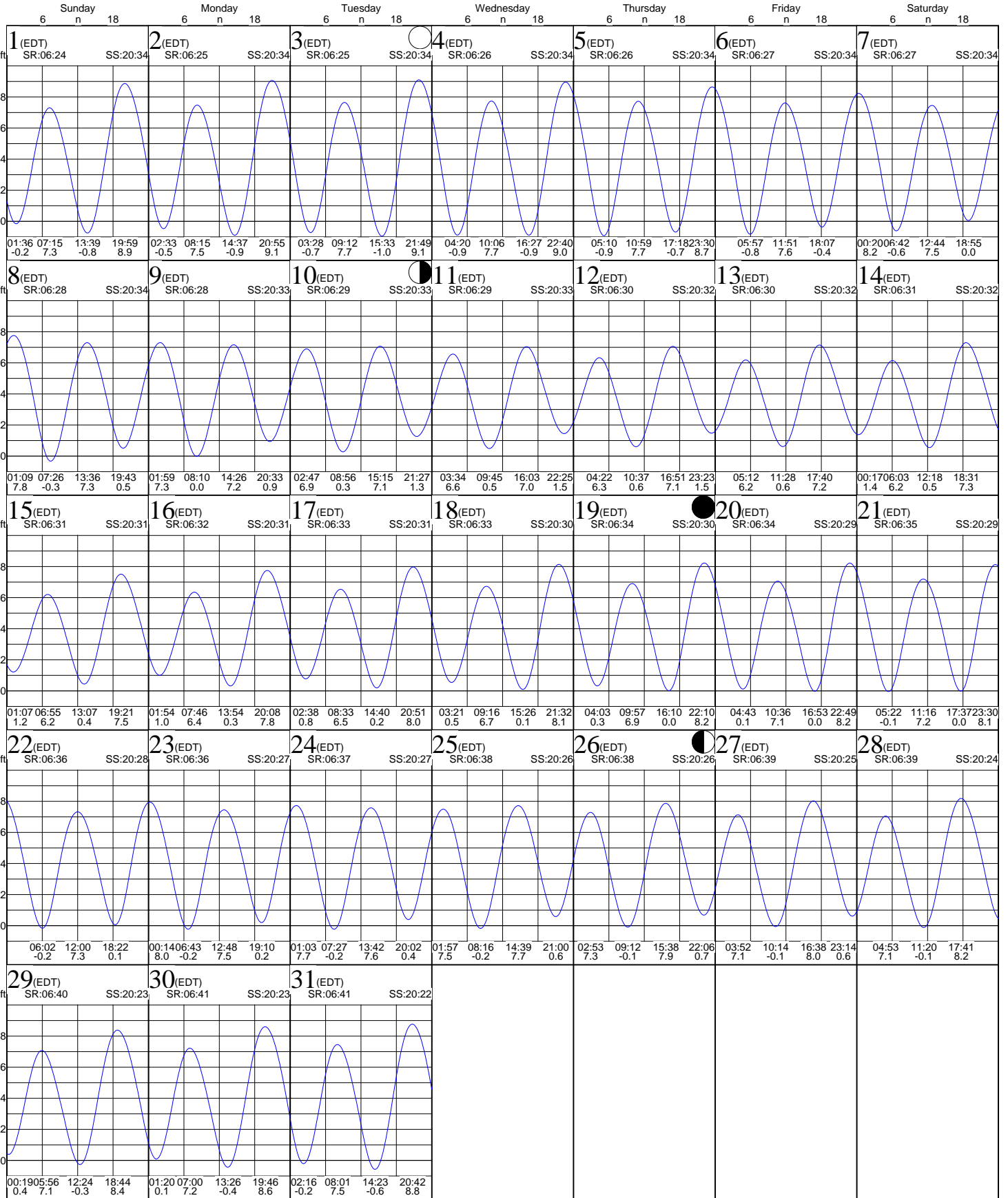
Tides: Pine Harbor, Sapelo River

based on Savannah River Ent., Georgia (NOAA)
31° 33' N 81° 22' W

Average Tides
Mean Range: 7.2 ft
MHWS: 8.4 ft
Mean Tide: 3.8 ft

Monthly High & Low
High July 3, 21:49 9.1 ft
Low July 3, 15:33 -1.0 ft

July 2012



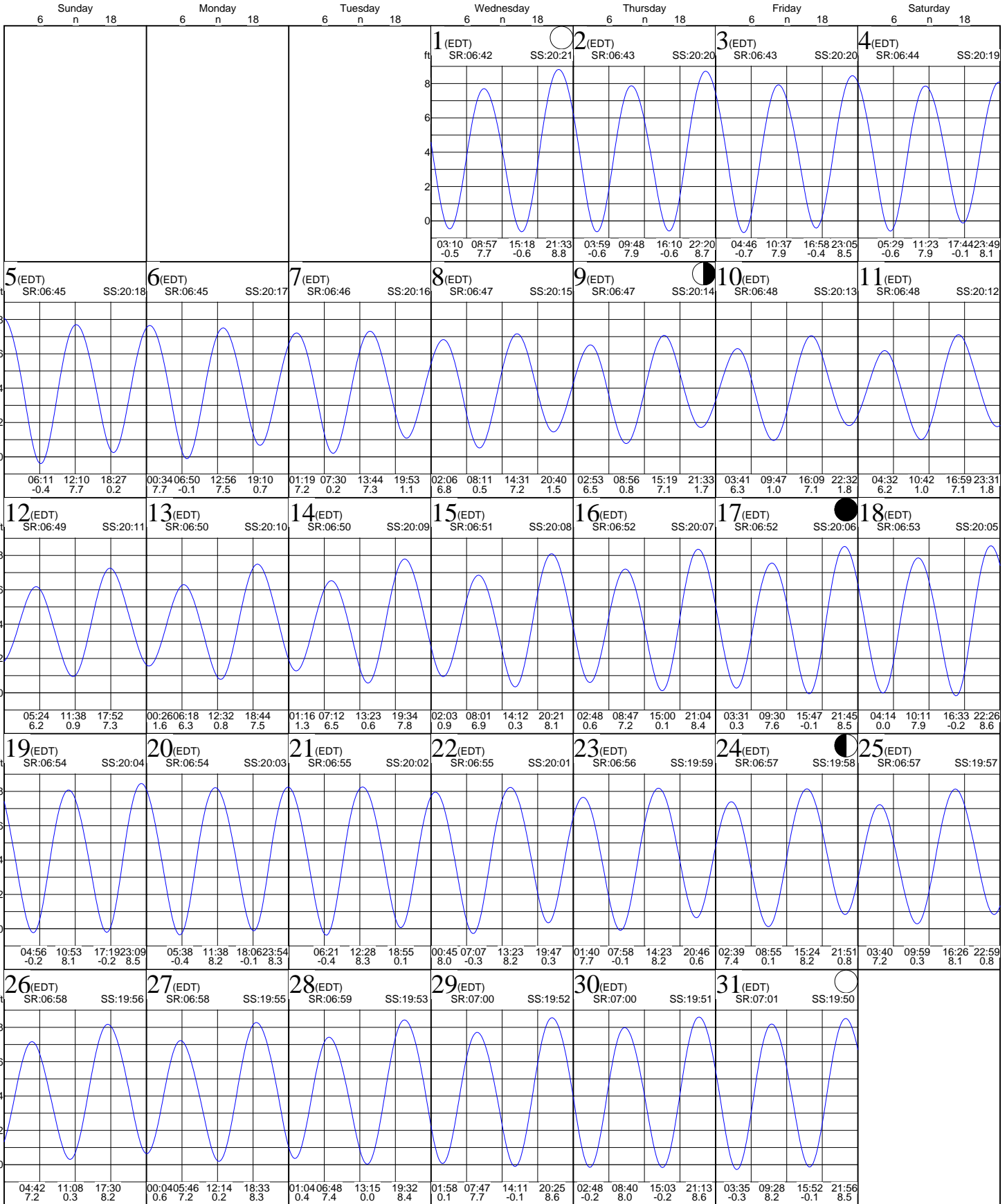
Tides: Pine Harbor, Sapelo River

based on Savannah River Ent., Georgia (NOAA)
31° 33' N 81° 22' W

Average Tides
Mean Range: 7.2 ft
MHWS 8.4 ft
Mean Tide: 3.8 ft

Monthly High & Low
High August 1, 21:33 8.8 ft
Low August 3, 04:46 -0.7 ft

August 2012



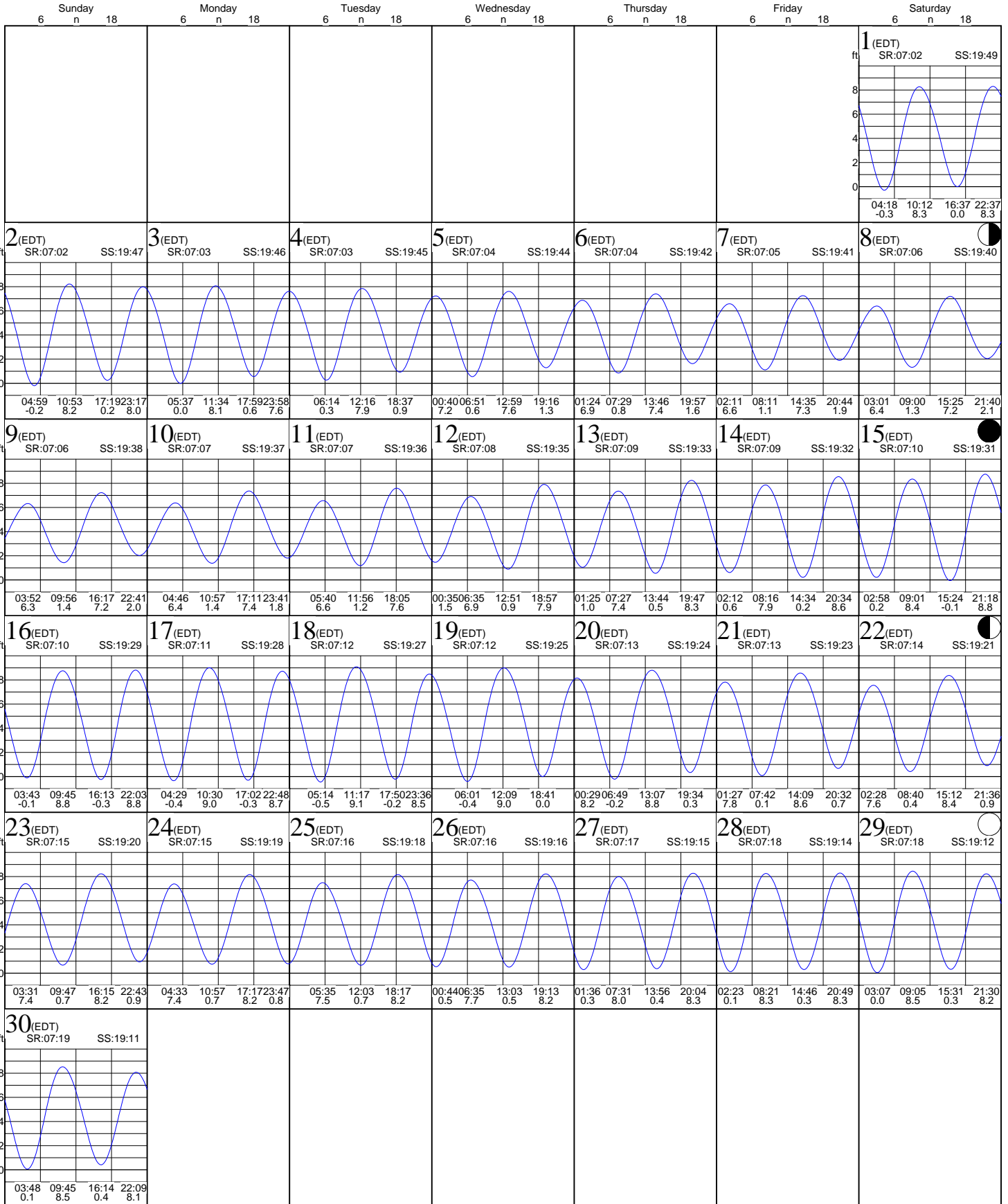
Tides: Pine Harbor, Sapelo River

based on Savannah River Ent., Georgia (NOAA)
31° 33' N 81° 22' W

Average Tides
Mean Range: 7.2 ft
MHWS 8.4 ft
Mean Tide: 3.8 ft

Monthly High & Low
High September 18, 11:17 9.1 ft
Low September 18, 05:14 -0.5 ft

September 2012



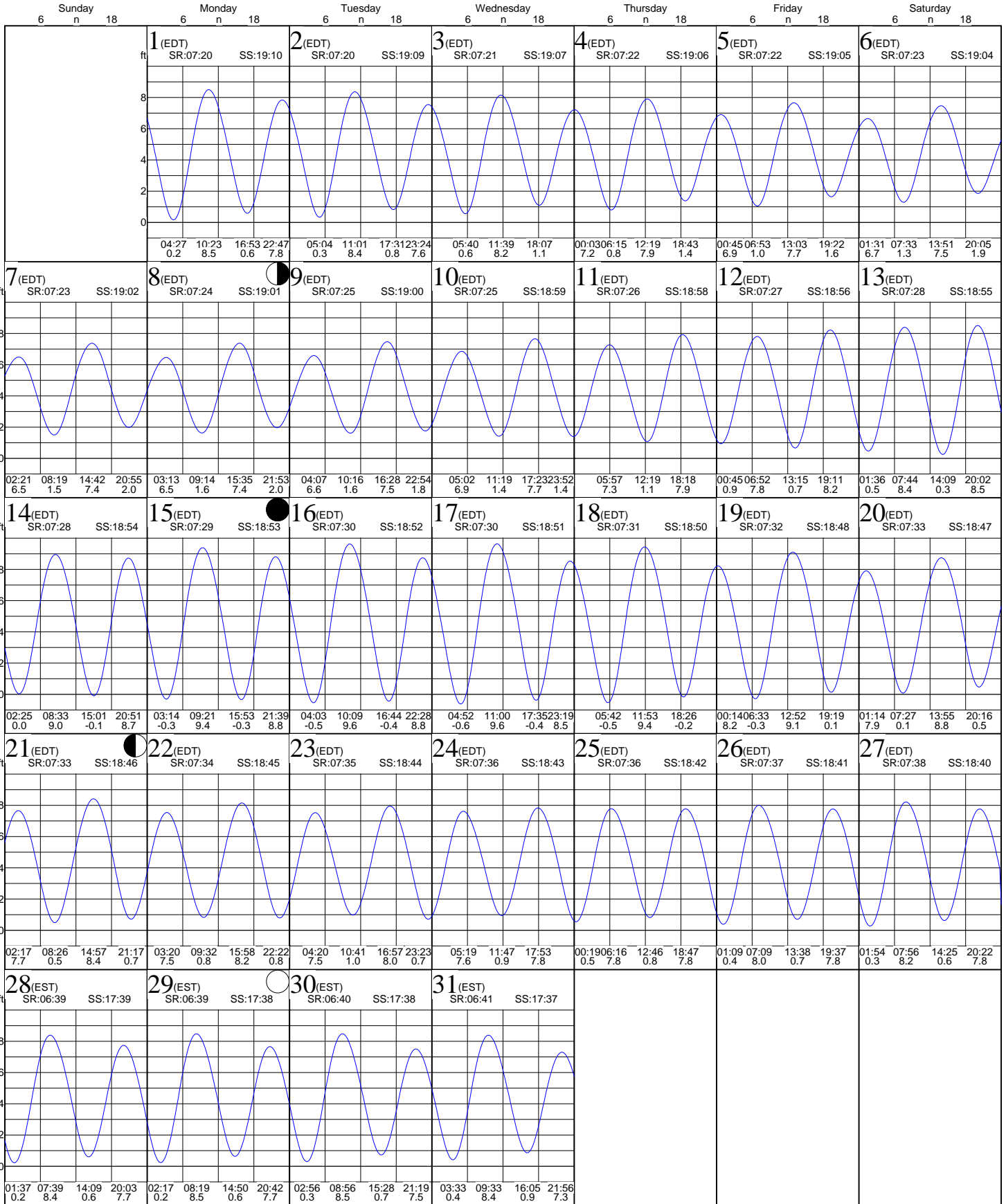
Tides: Pine Harbor, Sapelo River

based on Savannah River Ent., Georgia (NOAA)
31° 33' N 81° 22' W

Average Tides
Mean Range: 7.2 ft
MHWS 8.4 ft
Mean Tide: 3.8 ft

Monthly High & Low
High October 17, 11:00 9.6 ft
Low October 17, 04:52 -0.6 ft

October 2012



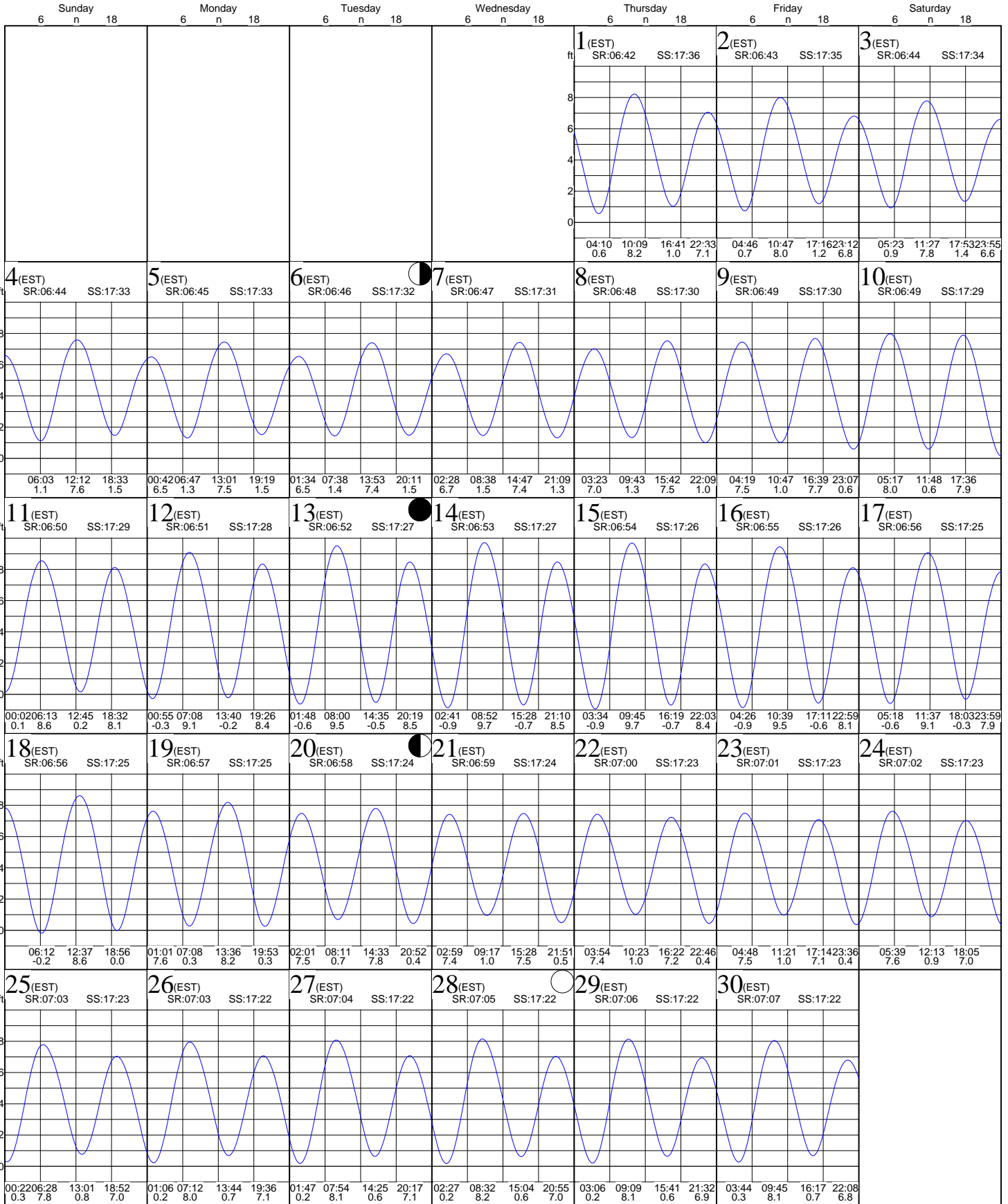
Tides: Pine Harbor, Sapelo River

based on Savannah River Ent., Georgia (NOAA)
31° 33' N 81° 22' W

Average Tides
Mean Range: 7.2 ft
MHWS 8.4 ft
Mean Tide: 3.8 ft

Monthly High & Low
High November 14, 08:52 9.7 ft
Low November 15, 03:34 -0.9 ft

November 2012



Tides: Pine Harbor, Sapelo River

based on Savannah River Ent., Georgia (NOAA)
31° 33' N 81° 22' W

Average Tides
Mean Range: 7.2 ft
MHWS 8.4 ft
Mean Tide: 3.8 ft

Monthly High & Low
High December 13, 08:38 9.4 ft
Low December 14, 03:18 -1.3 ft

December 2012

