

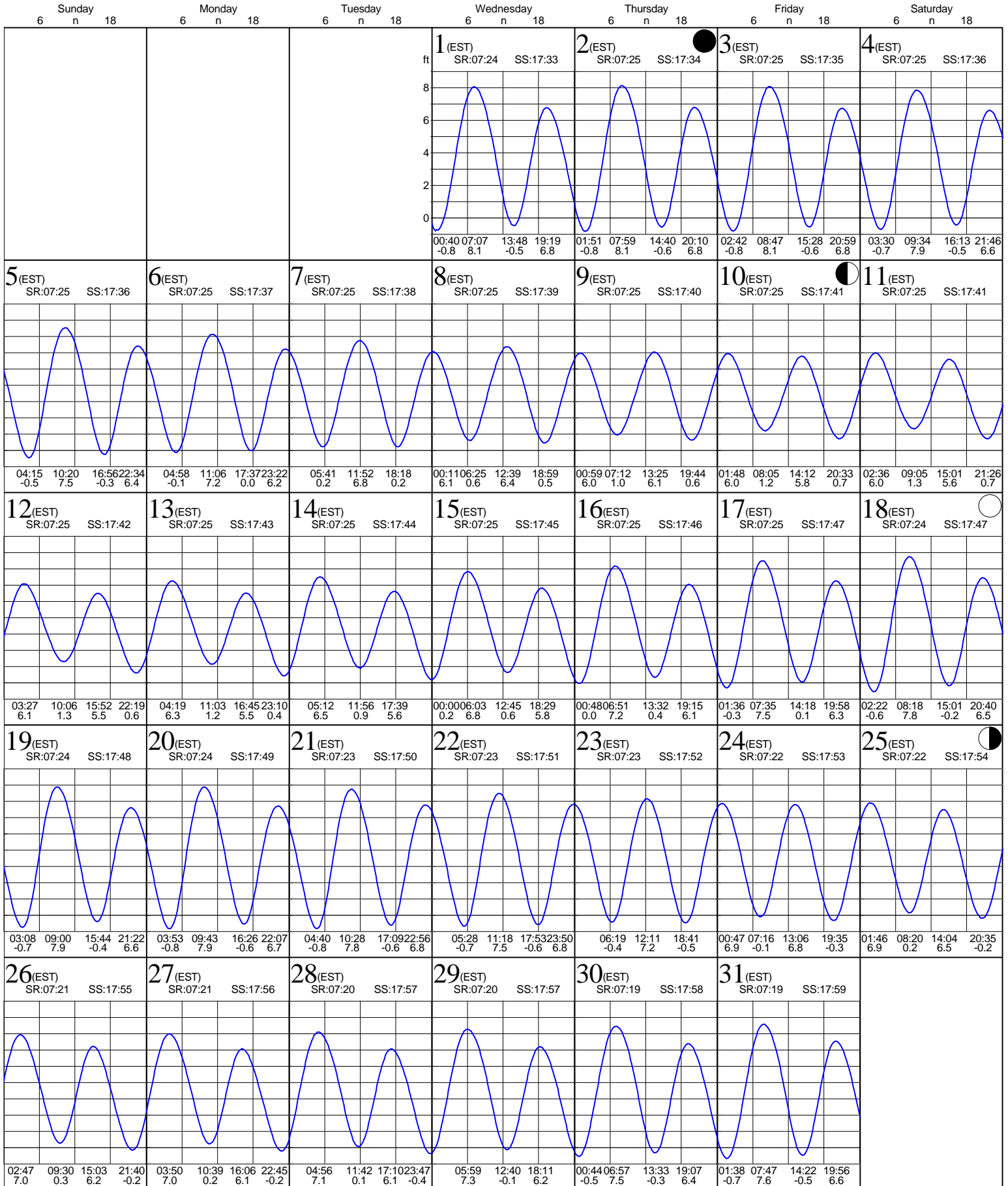
Tides:Rockdedundy River (Daymark #185)

based on Savannah River Ent., Georgia (NOAA)
31° 22 N 81° 20 W

Average Tides
Mean Range: 6.9 ft
MHWS: 8.0 ft
Mean Tide: 3.7 ft

Monthly High & Low
High January 2, 07:59 8.1 ft
Low January 20, 03:53 -0.8 ft

January 2003



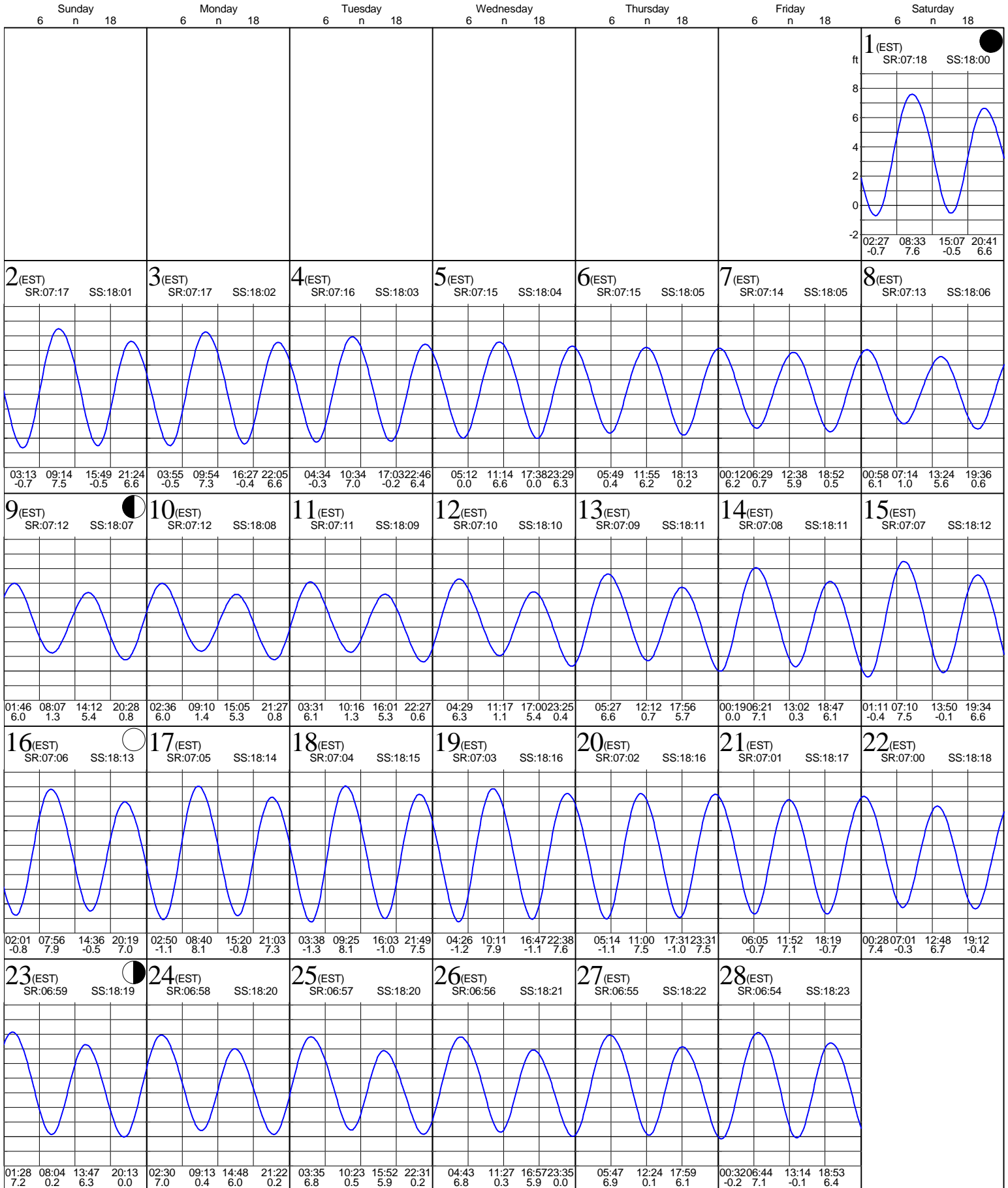
Tides: Rockdedundy River (Daymark #185)

based on Savannah River Ent., Georgia (NOAA)
31° 22' N 81° 20' W

Average Tides
Mean Range: 6.9 ft
MHWS: 8.0 ft
Mean Tide: 3.7 ft

Monthly High & Low
High February 18, 09:25 8.1 ft
Low February 18, 03:38 -1.3 ft

February 2003



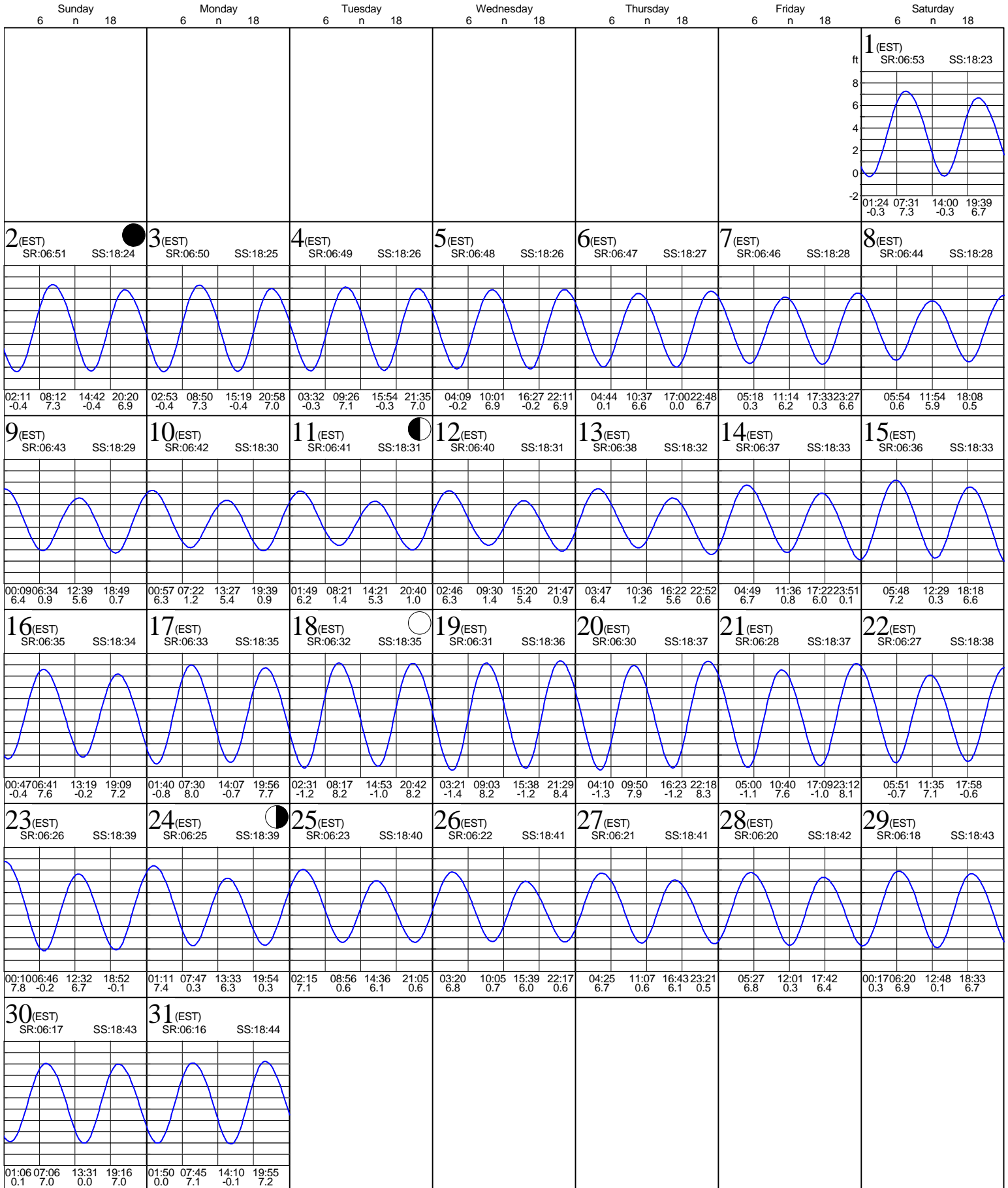
Tides: Rockdedundy River (Daymark #185)

based on Savannah River Ent., Georgia (NOAA)
31° 22' N 81° 20' W

Average Tides
Mean Range: 6.9 ft
MHWS: 8.0 ft
Mean Tide: 3.7 ft

Monthly High & Low
High March 19, 21:29 8.4 ft
Low March 19, 03:21 -1.4 ft

March 2003



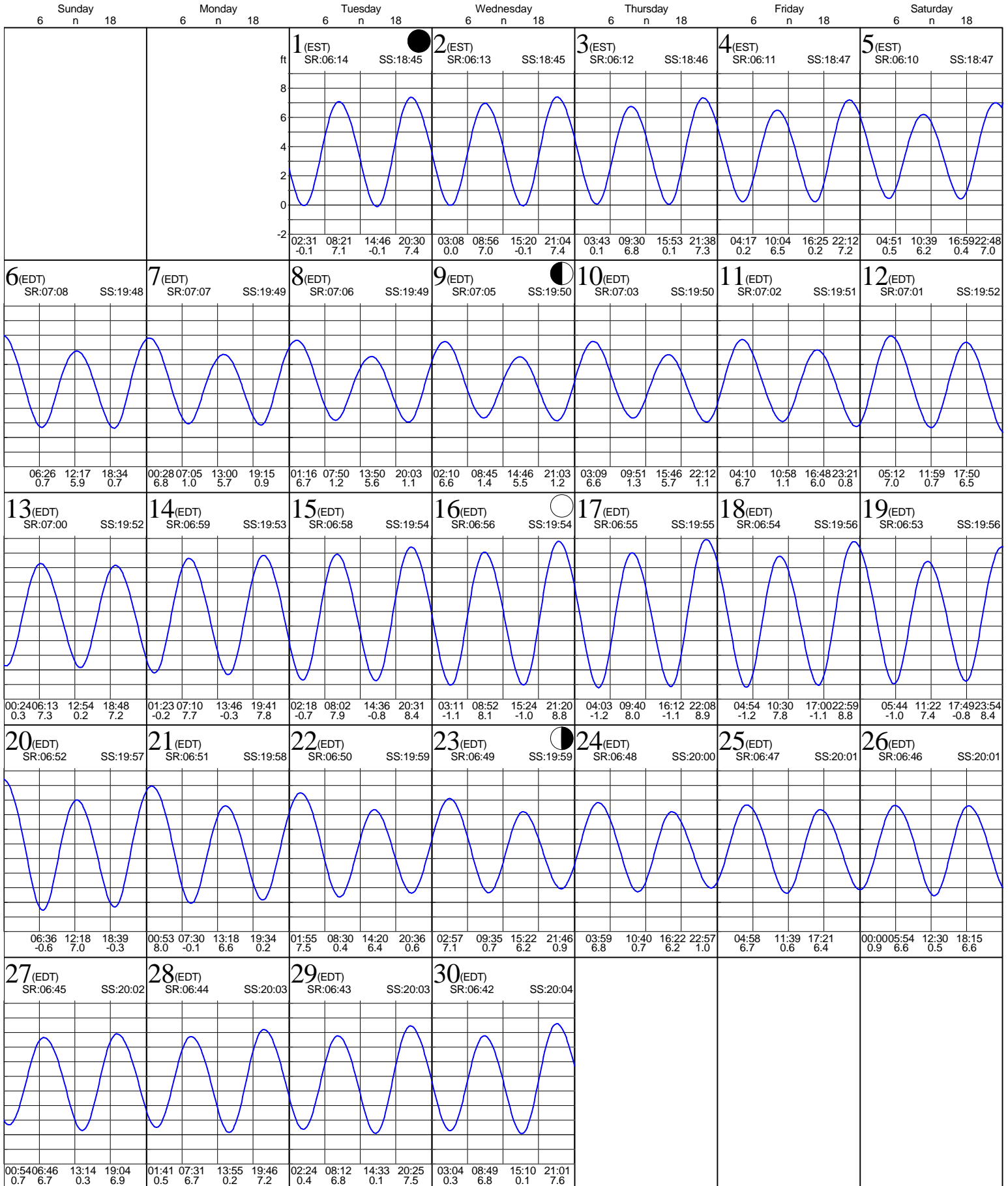
Tides:Rockdedundy River (Daymark #185)

based on Savannah River Ent., Georgia (NOAA)
31° 22' N 81° 20' W

Average Tides
Mean Range: 6.9 ft
MHWS: 8.0 ft
Mean Tide: 3.7 ft

Monthly High & Low
High April 17, 22:08 8.9 ft
Low April 17, 04:03 -1.2 ft

April 2003



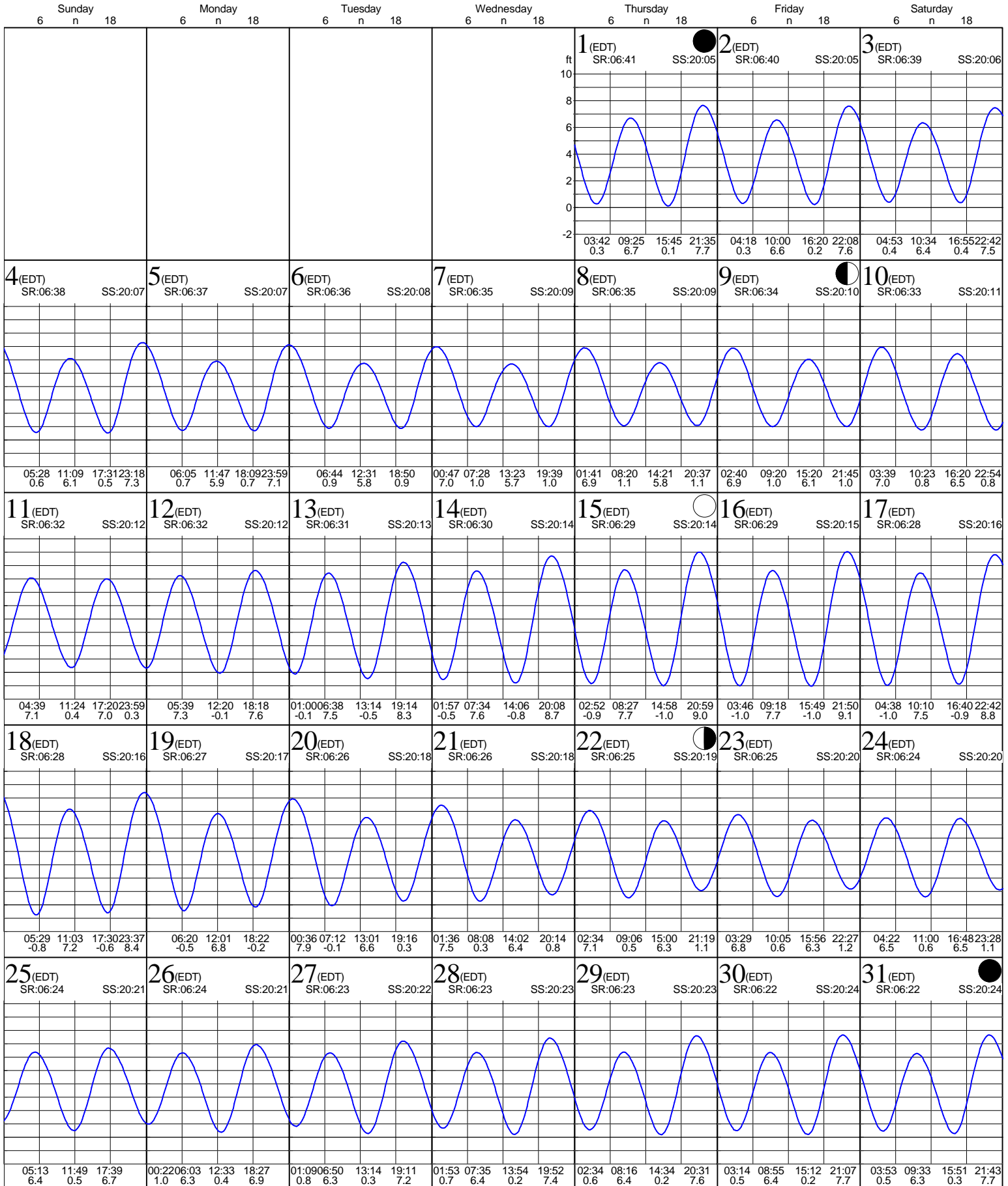
Tides: Rockdedundy River (Daymark #185)

based on Savannah River Ent., Georgia (NOAA)
31° 22' N 81° 20' W

Average Tides
Mean Range: 6.9 ft
MHWS: 8.0 ft
Mean Tide: 3.7 ft

Monthly High & Low
High May 16, 21:50 9.1 ft
Low May 16, 15:49 -1.0 ft

May 2003



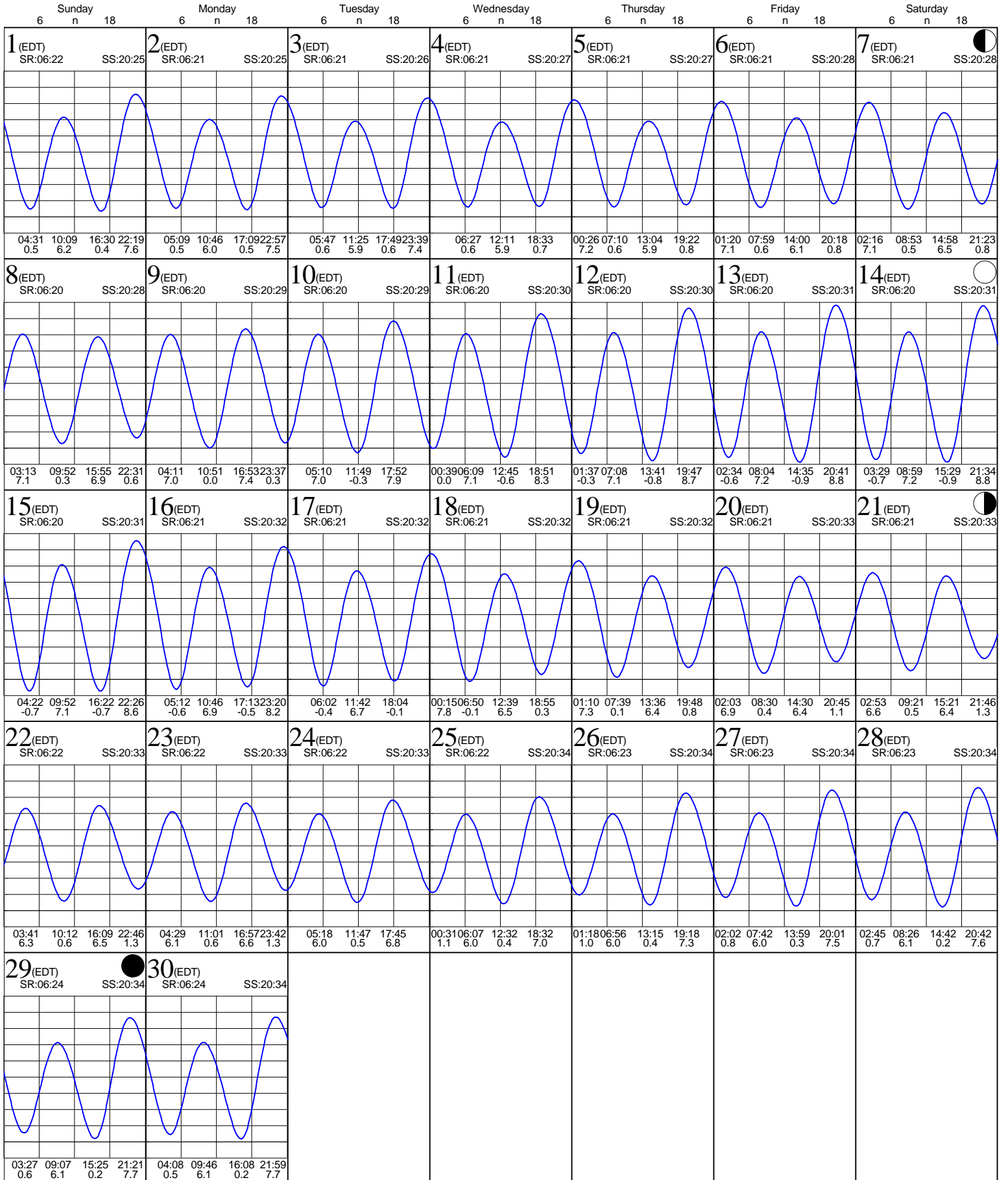
Tides: Rockdedundy River (Daymark #185)

based on Savannah River Ent., Georgia (NOAA)
31° 22 N 81° 20 W

Average Tides
Mean Range: 6.9 ft
MHWS: 8.0 ft
Mean Tide: 3.7 ft

Monthly High & Low
High June 13, 20:41 8.8 ft
Low June 13, 14:35 -0.9 ft

June 2003



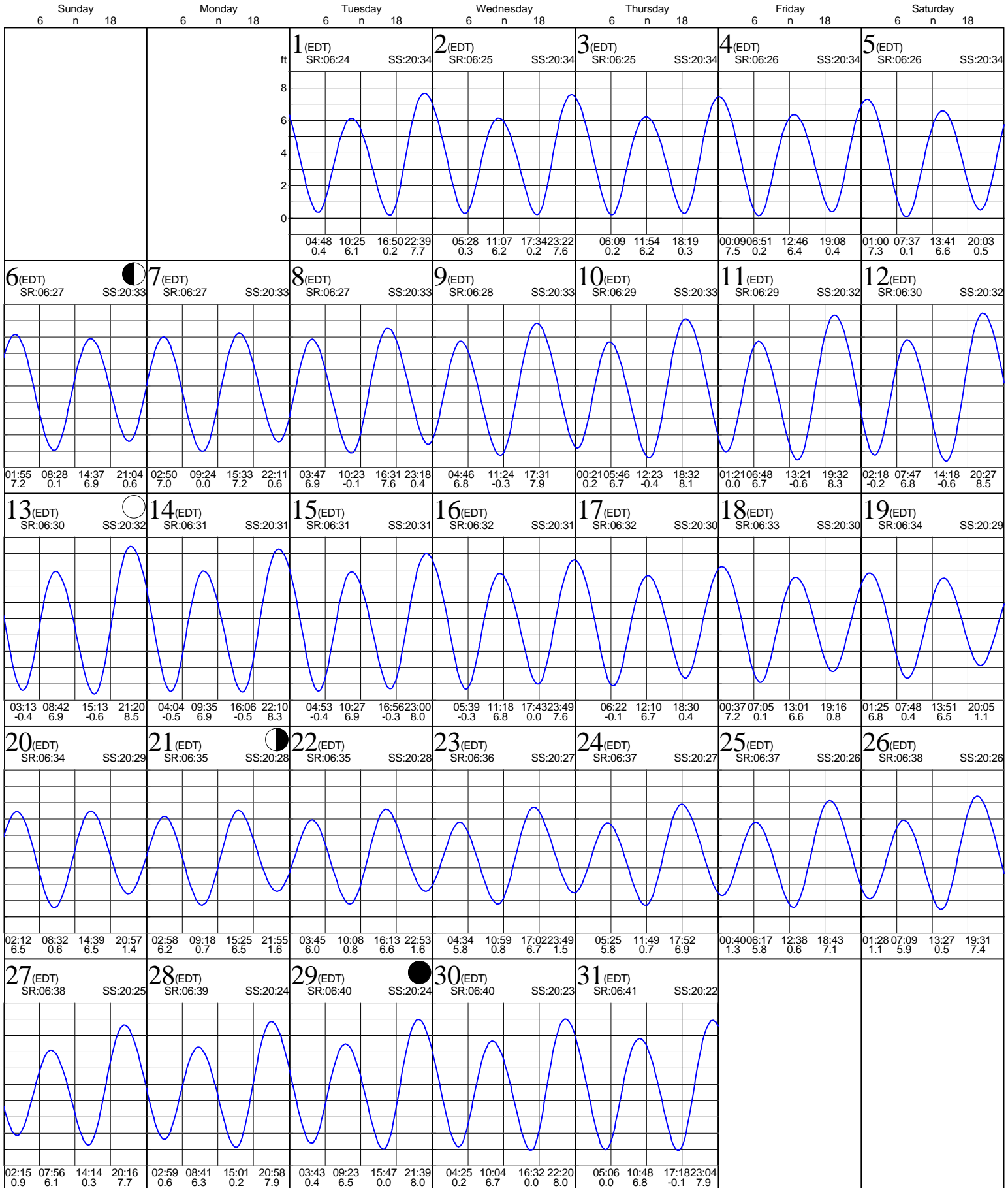
Tides: Rockdedundy River (Daymark #185)

based on Savannah River Ent., Georgia (NOAA)
31° 22' N 81° 20' W

Average Tides
Mean Range: 6.9 ft
MHWS: 8.0 ft
Mean Tide: 3.7 ft

Monthly High & Low
High July 12, 20:27 8.5 ft
Low July 12, 14:18 -0.6 ft

July 2003



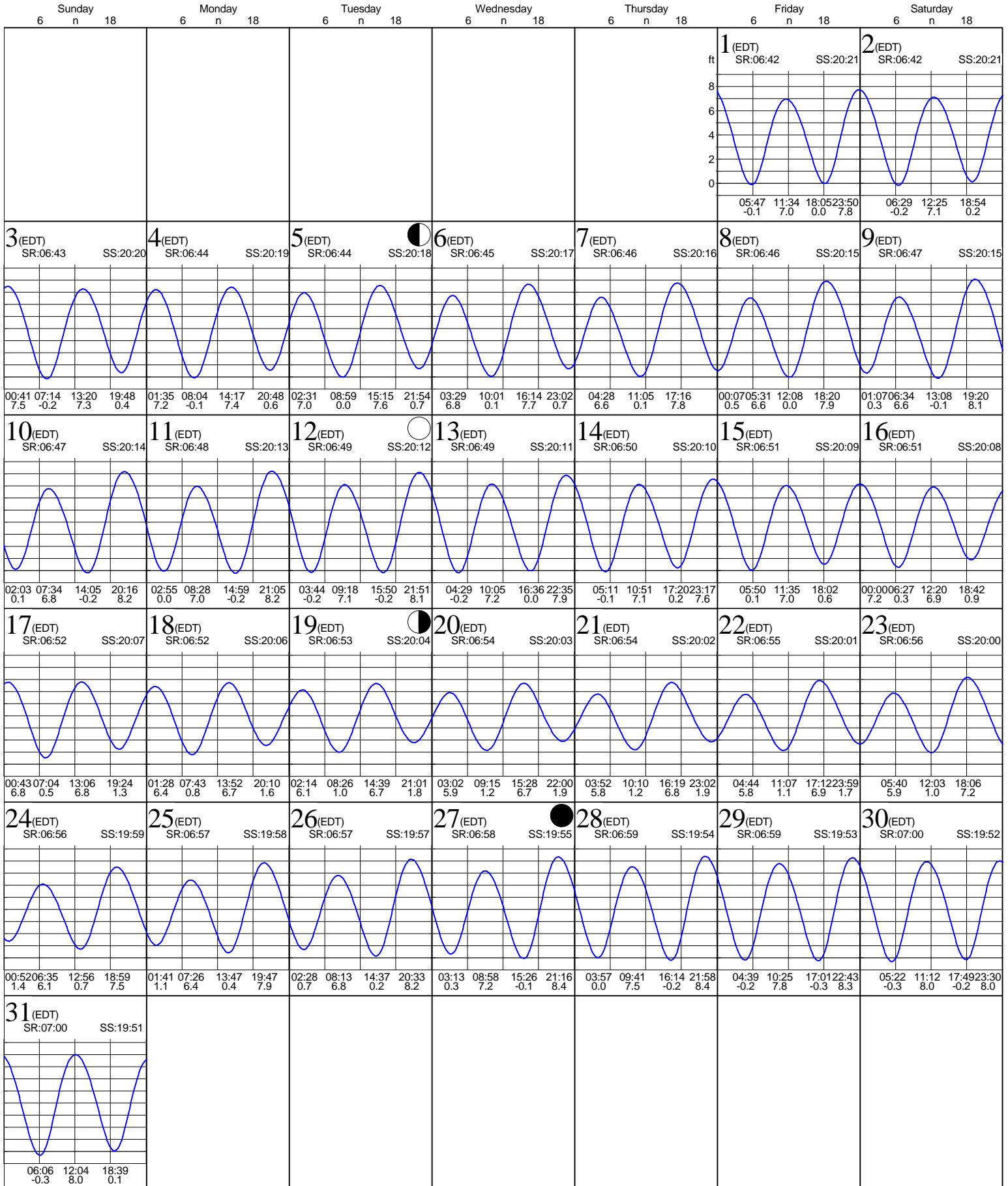
Tides: Rockdedundy River (Daymark #185)

based on Savannah River Ent., Georgia (NOAA)
31° 22' N 81° 20' W

Average Tides
Mean Range: 6.9 ft
MHWS: 8.0 ft
Mean Tide: 3.7 ft

Monthly High & Low
High August 28, 21:58 8.4 ft
Low August 30, 05:22 -0.3 ft

August 2003



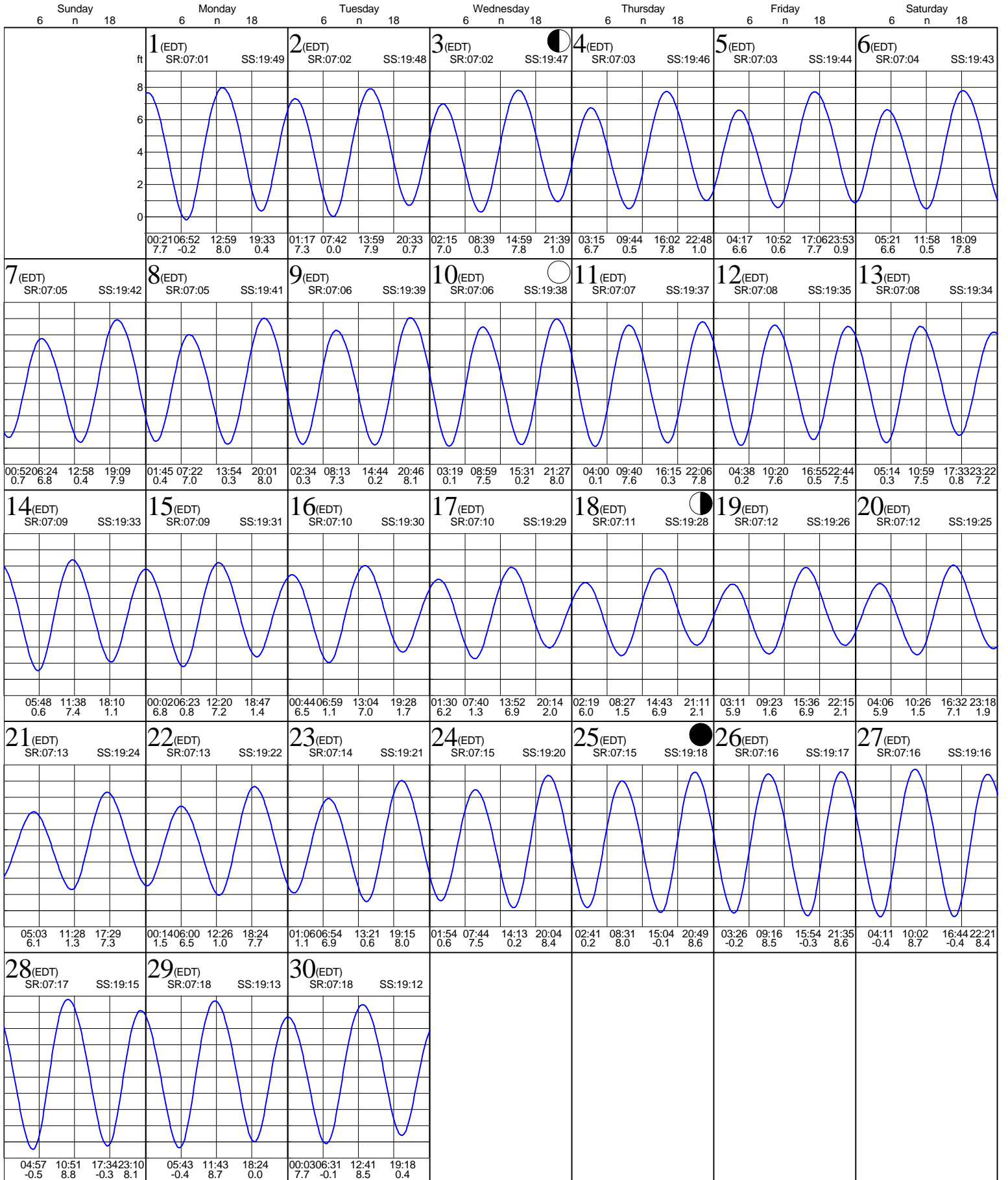
Tides: Rockdedundy River (Daymark #185)

based on Savannah River Ent., Georgia (NOAA)
31° 22' N 81° 20' W

Average Tides
Mean Range: 6.9 ft
MHWS: 8.0 ft
Mean Tide: 3.7 ft

Monthly High & Low
High September 28, 10:51 8.8 ft
Low September 28, 04:57 -0.5 ft

September 2003



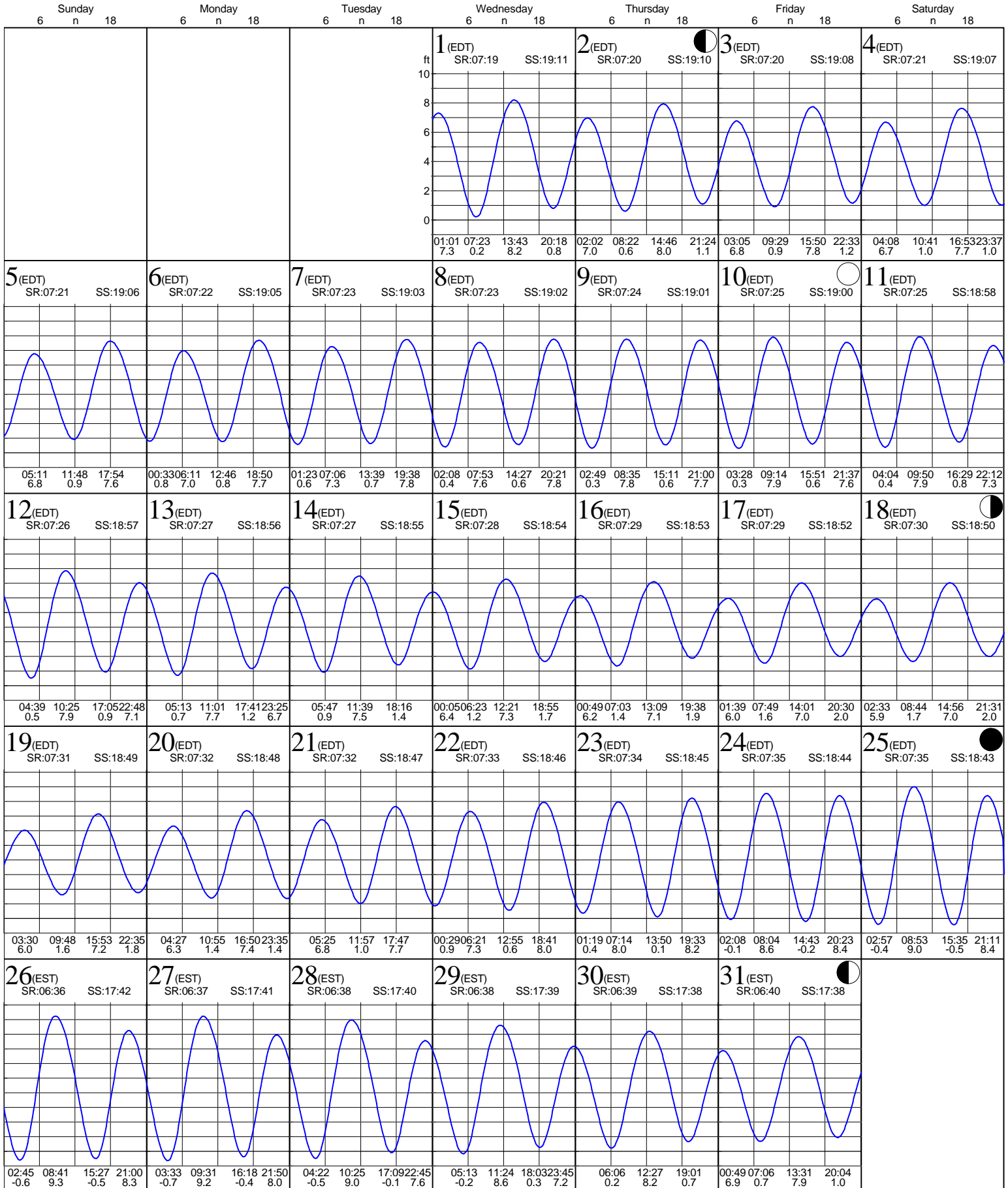
Tides: Rockdedundy River (Daymark #185)

based on Savannah River Ent., Georgia (NOAA)
31° 22' N 81° 20' W

Average Tides
Mean Range: 6.9 ft
MHWS: 8.0 ft
Mean Tide: 3.7 ft

Monthly High & Low
High October 26, 08:41 9.3 ft
Low October 27, 03:33 -0.7 ft

October 2003



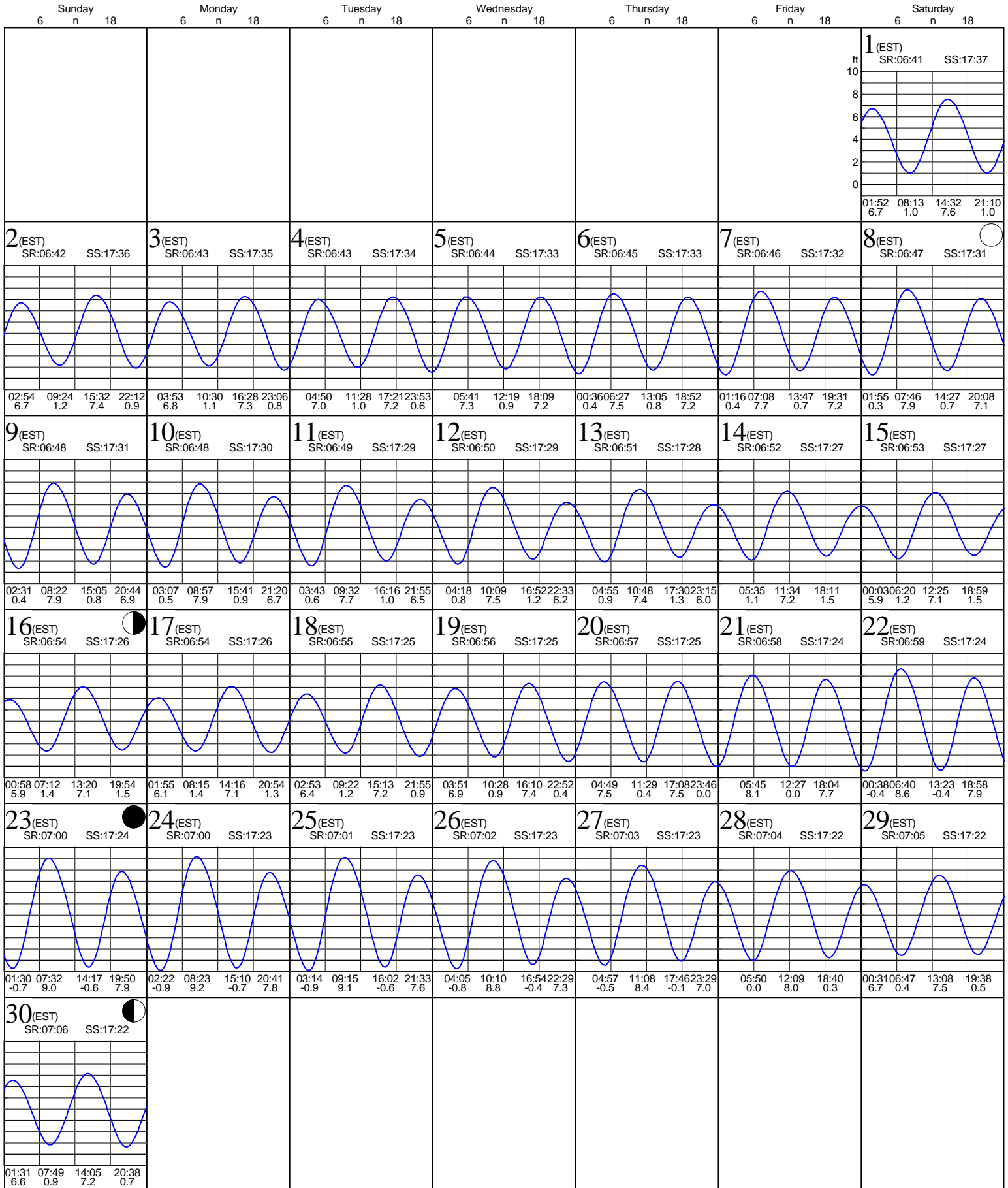
Tides: Rockdedundy River (Daymark #185)

based on Savannah River Ent., Georgia (NOAA)
31° 22' N 81° 20' W

Average Tides
Mean Range: 6.9 ft
MHWS: 8.0 ft
Mean Tide: 3.7 ft

Monthly High & Low
High November 24, 08:23 9.2 ft
Low November 25, 03:14 -0.9 ft

November 2003



Tides: Rockdedundy River (Daymark #185)

based on Savannah River Ent., Georgia (NOAA)
31° 22' N 81° 20' W

Average Tides
Mean Range: 6.9 ft
MHWS: 8.0 ft
Mean Tide: 3.7 ft

Monthly High & Low
High December 23, 08:10 8.8 ft
Low December 24, 02:58 -1.2 ft

December 2003

