

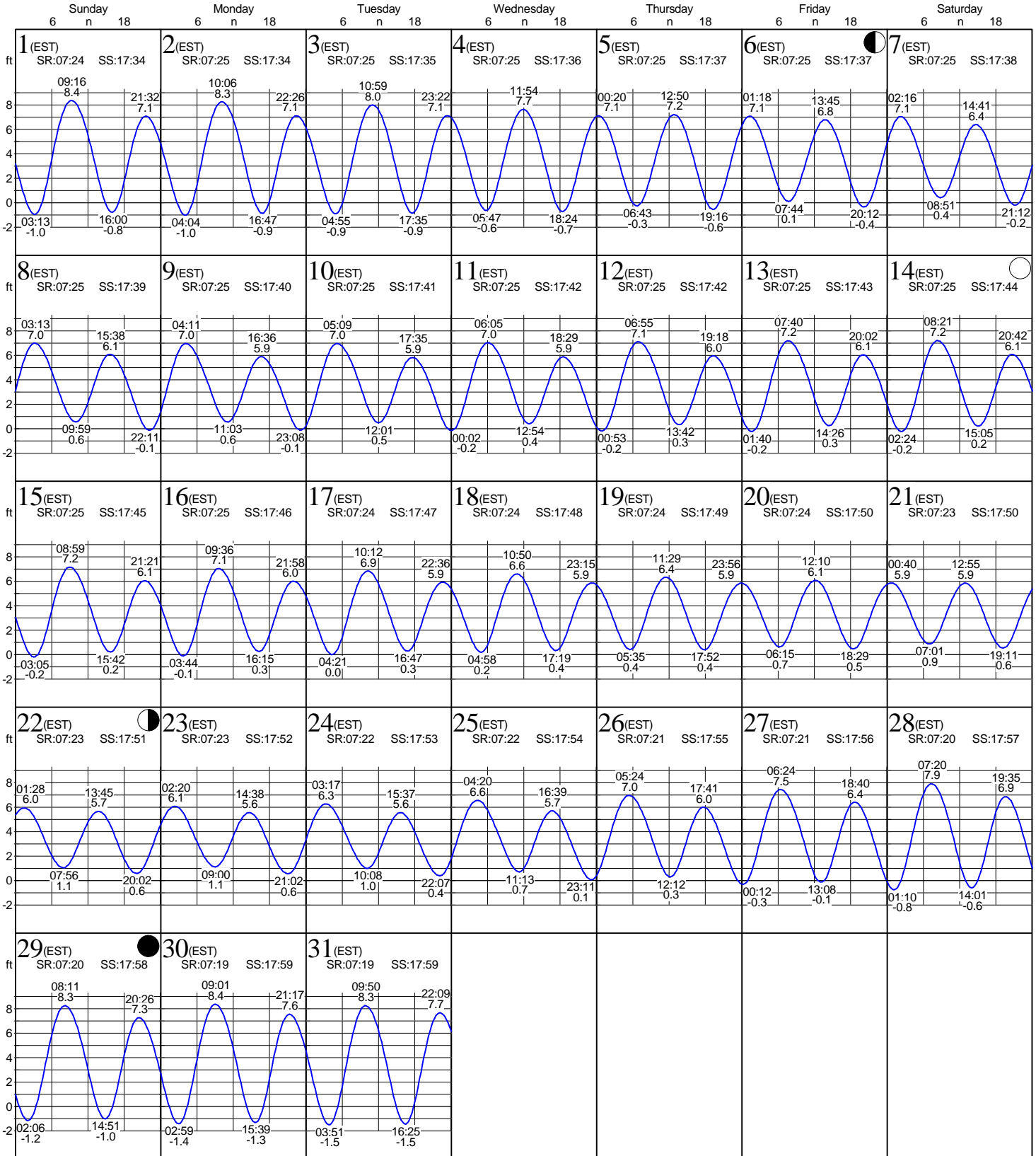
# Tides:Rockdedundy River (Daymark #185)

based on Savannah River Ent., Georgia (NOAA)  
31° 22 N 81° 20 W

Average Tides  
Mean Range: 6.9 ft  
MHWS 8.0 ft  
Mean Tide: 3.7 ft

Monthly High & Low  
High January 1, 09:16 8.4 ft  
Low January 31, 03:51 -1.5 ft

## January 2006



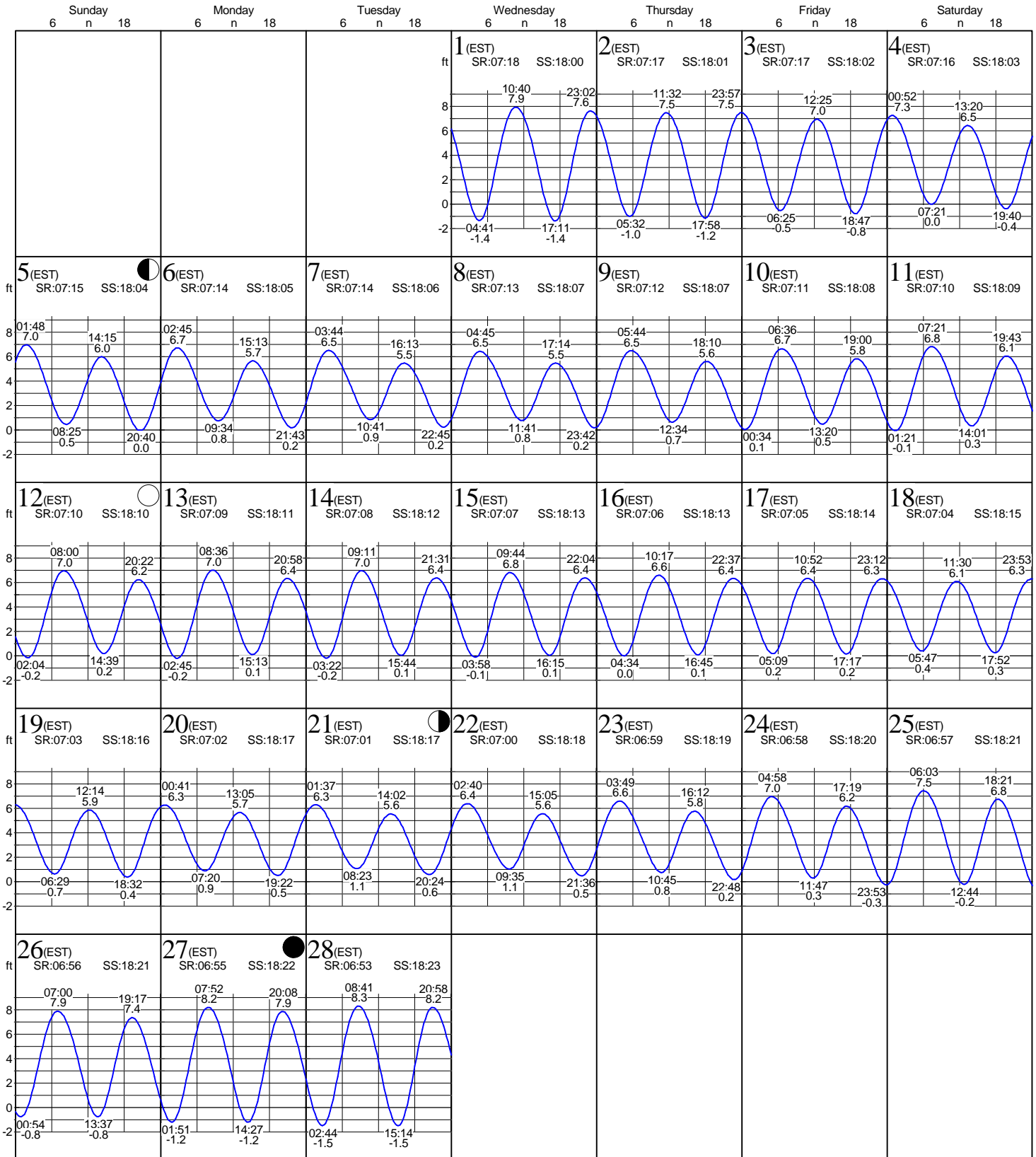
# Tides:Rockdedundy River (Daymark #185)

based on Savannah River Ent., Georgia (NOAA)  
31° 22 N 81° 20 W

Average Tides  
Mean Range: 6.9 ft  
MHWS 8.0 ft  
Mean Tide: 3.7 ft

Monthly High & Low  
High February 28, 08:41 8.3 ft  
Low February 28, 15:14 -1.5 ft

## February 2006



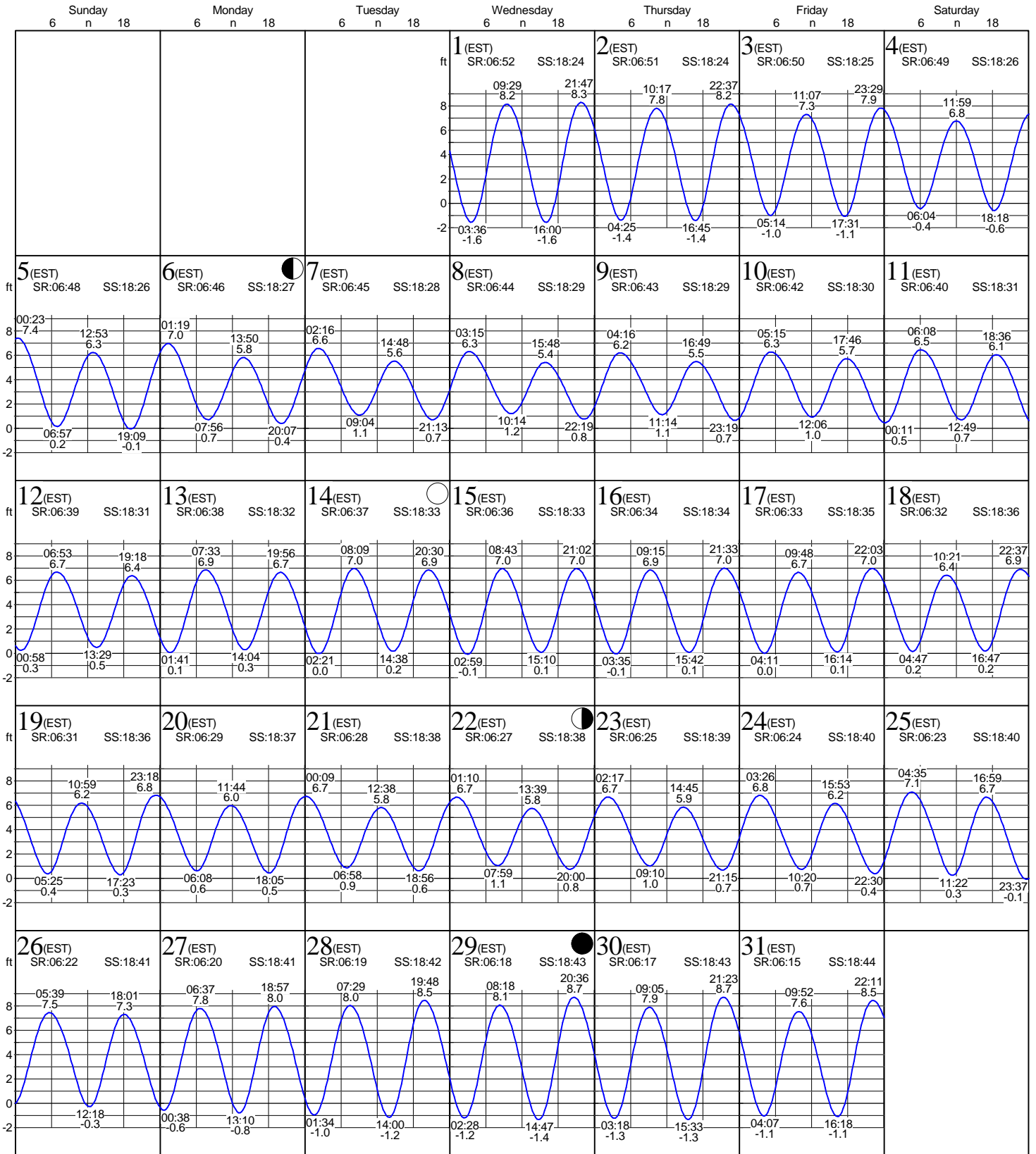
# Tides:Rockdedundy River (Daymark #185)

based on Savannah River Ent., Georgia (NOAA)  
31° 22 N 81° 20 W

Average Tides  
Mean Range: 6.9 ft  
MHWS 8.0 ft  
Mean Tide: 3.7 ft

Monthly High & Low  
High March 29, 20:36 8.7 ft  
Low March 1, 16:00 -1.6 ft

## March 2006



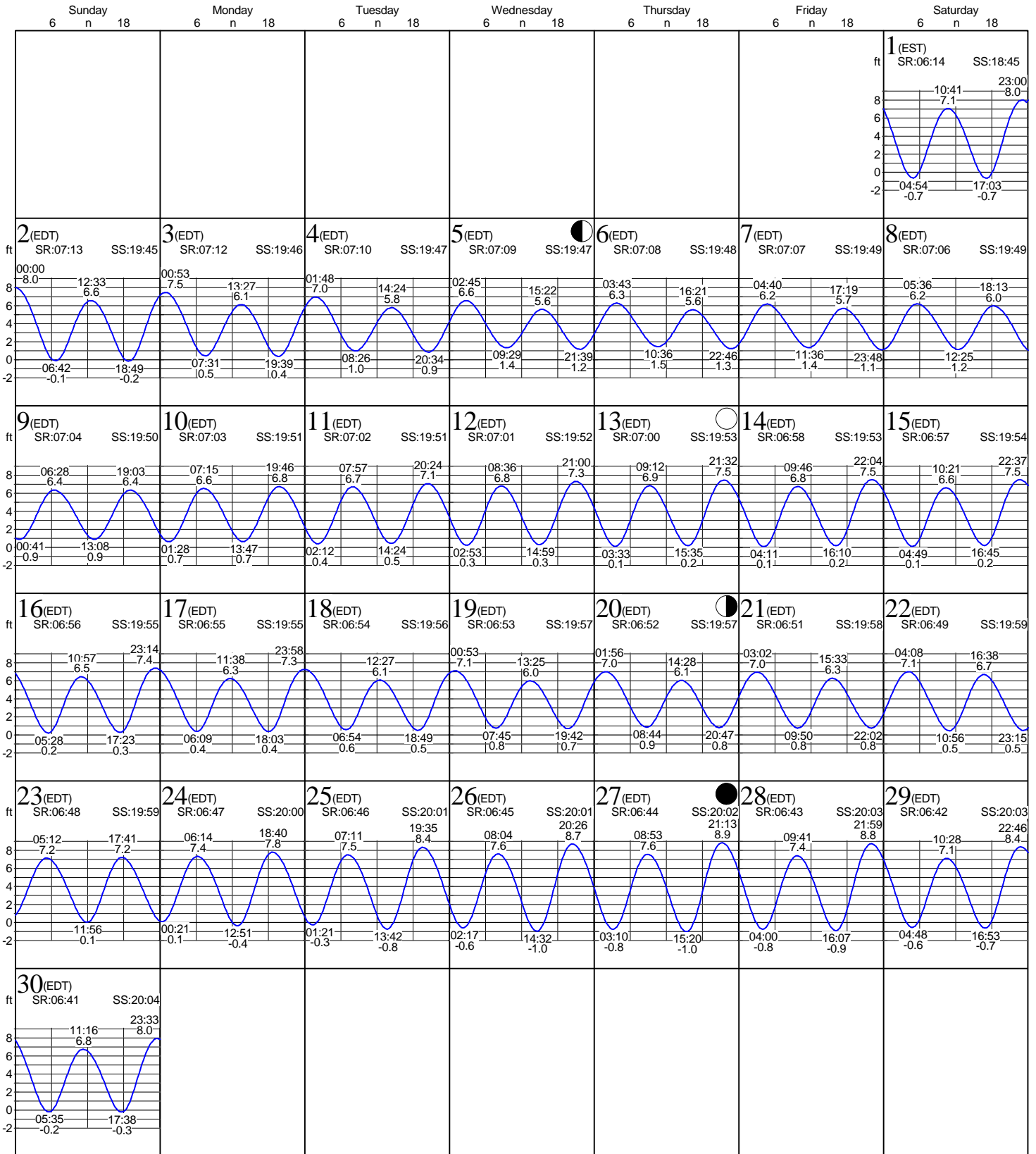
# Tides:Rockdedundy River (Daymark #185)

based on Savannah River Ent., Georgia (NOAA)  
31° 22 N 81° 20 W

Average Tides  
Mean Range: 6.9 ft  
MHWS 8.0 ft  
Mean Tide: 3.7 ft

Monthly High & Low  
High April 27, 21:13 8.9 ft  
Low April 27, 15:20 -1.0 ft

## April 2006



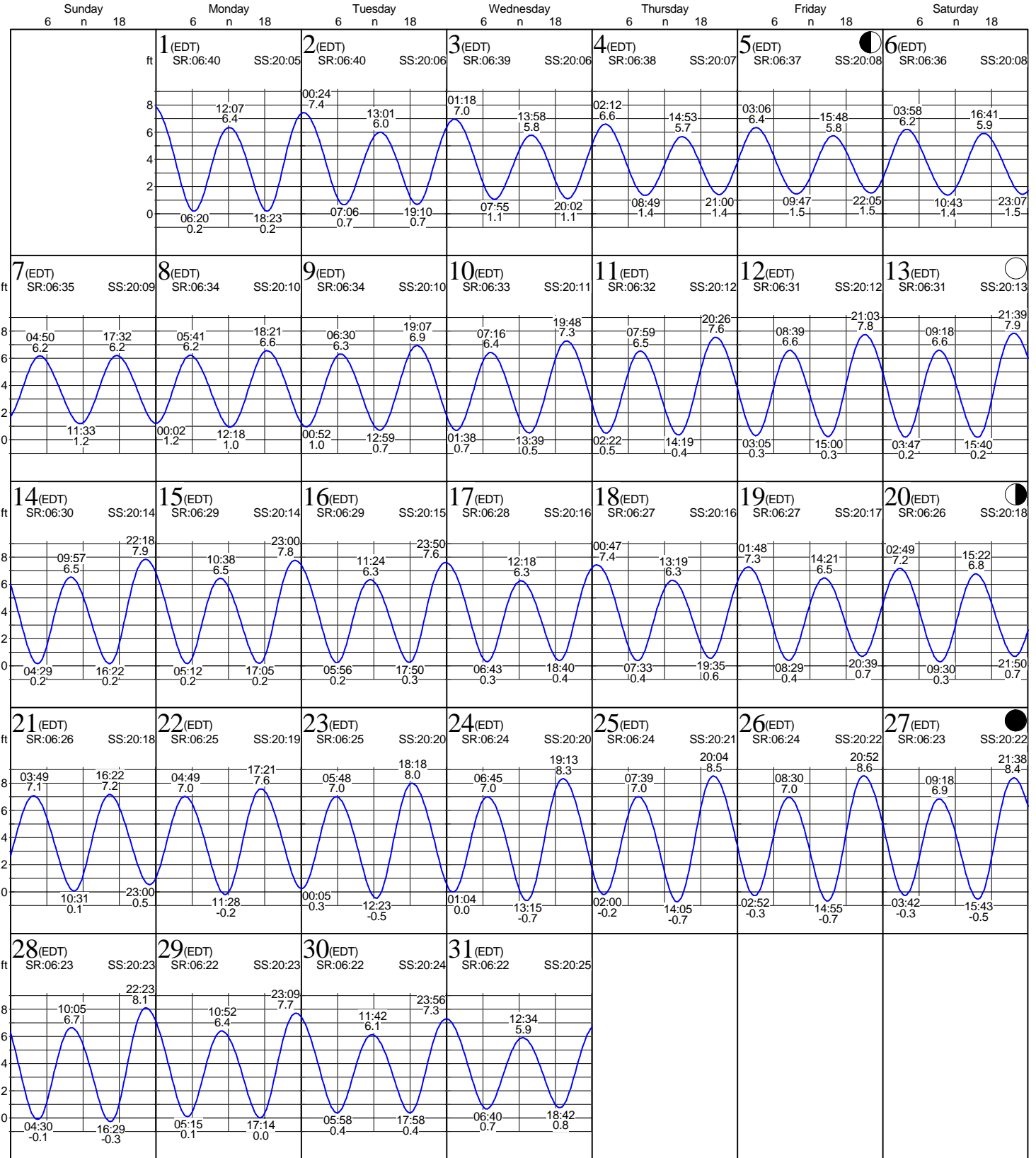
# Tides: Rockdedundy River (Daymark #185)

based on Savannah River Ent., Georgia (NOAA)  
31° 22 N 81° 20 W

Average Tides  
Mean Range: 6.9 ft  
MHWS 8.0 ft  
Mean Tide: 3.7 ft

Monthly High & Low  
High May 26, 20:52 8.6 ft  
Low May 25, 14:05 -0.7 ft

## May 2006



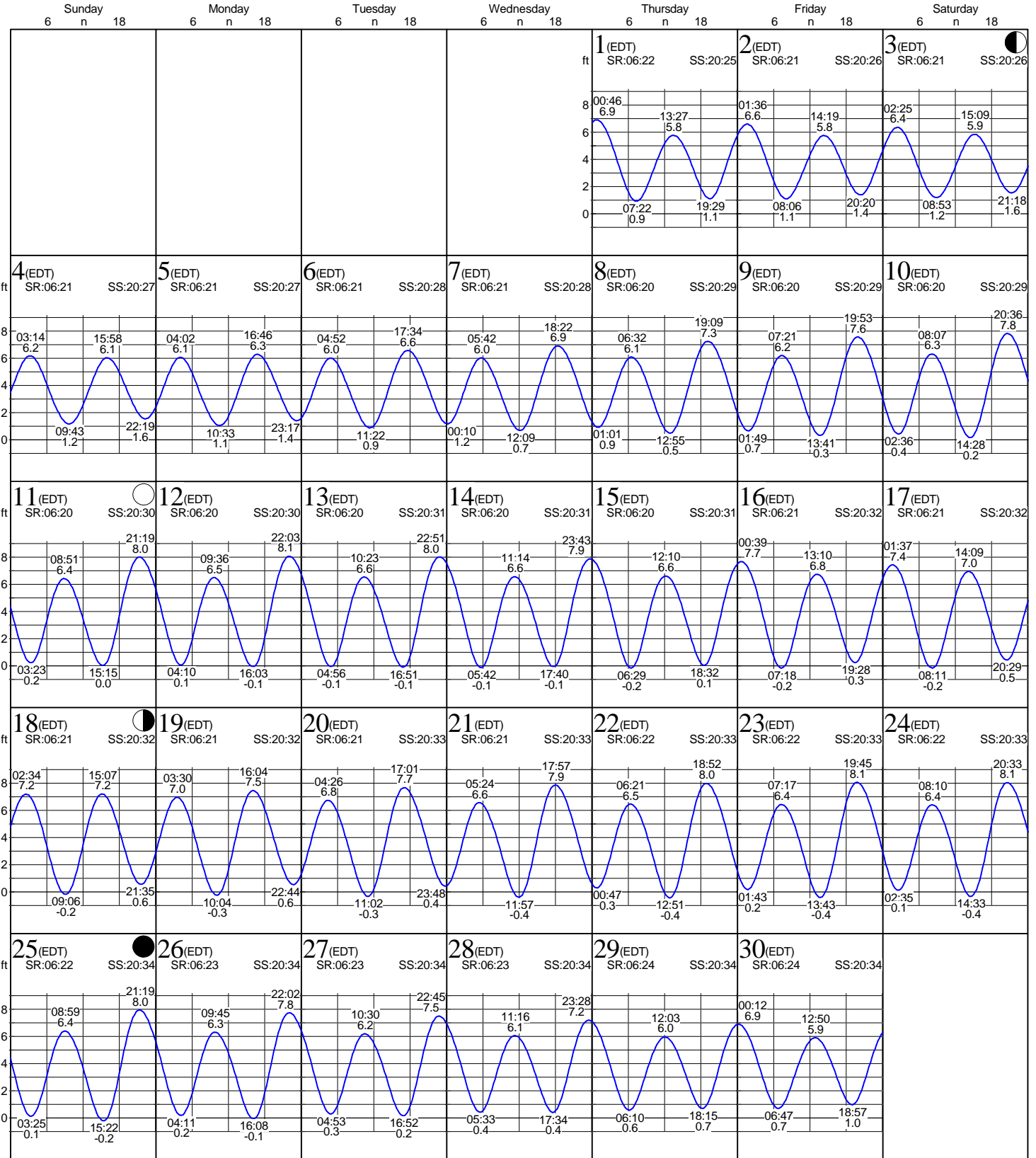
# Tides: Rockdedundy River (Daymark #185)

based on Savannah River Ent., Georgia (NOAA)  
31° 22' N 81° 20' W

Average Tides  
Mean Range: 6.9 ft  
MHWS 8.0 ft  
Mean Tide: 3.7 ft

Monthly High & Low  
High June 12, 22:03 8.1 ft  
Low June 22, 12:51 -0.4 ft

## June 2006



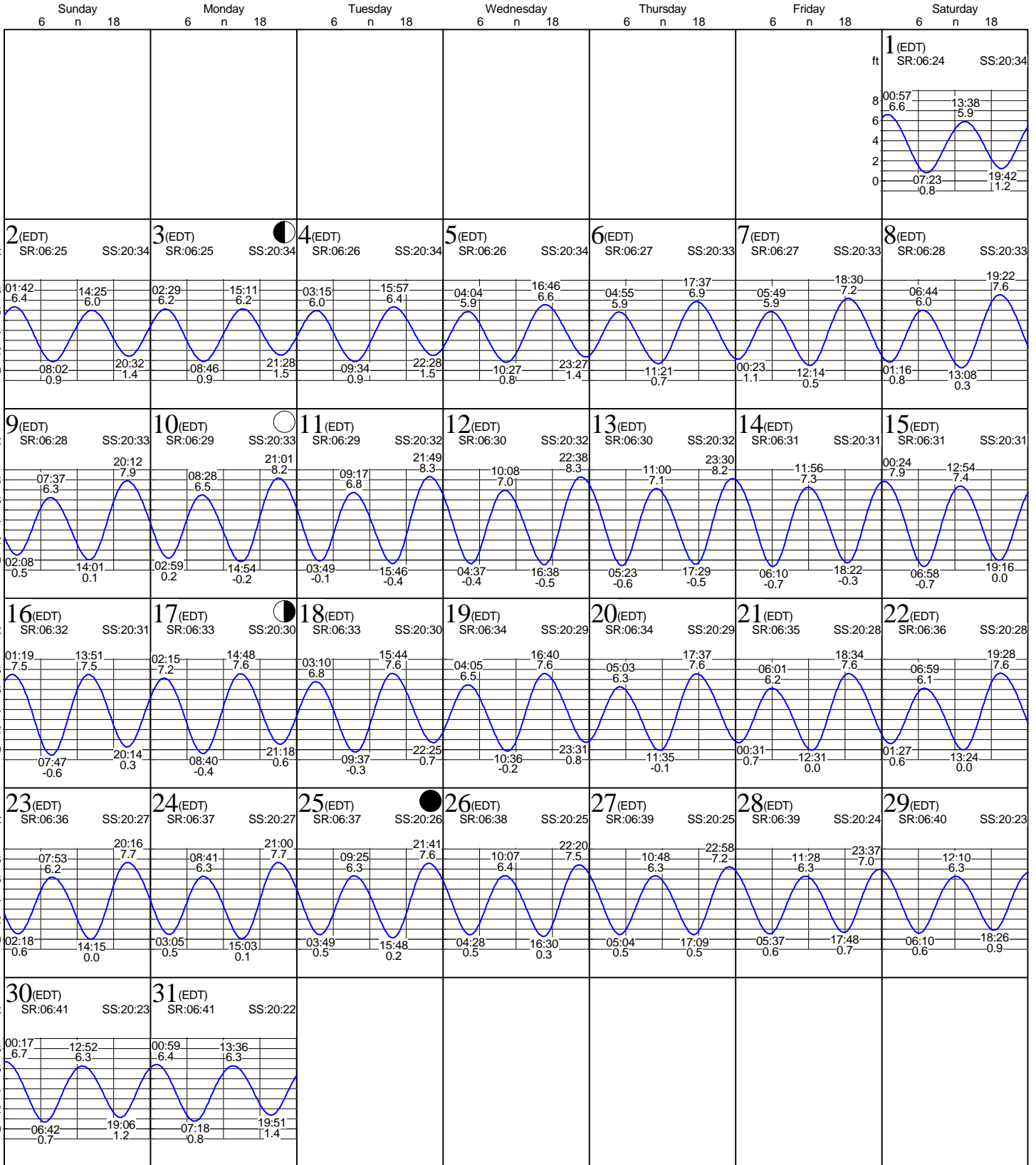
# Tides: Rockdedundy River (Daymark #185)

based on Savannah River Ent., Georgia (NOAA)  
31° 22 N 81° 20 W

Average Tides  
Mean Range: 6.9 ft  
MHWS 8.0 ft  
Mean Tide: 3.7 ft

Monthly High & Low  
High July 11, 21:49 8.3 ft  
Low July 14, 06:10 -0.7 ft

## July 2006



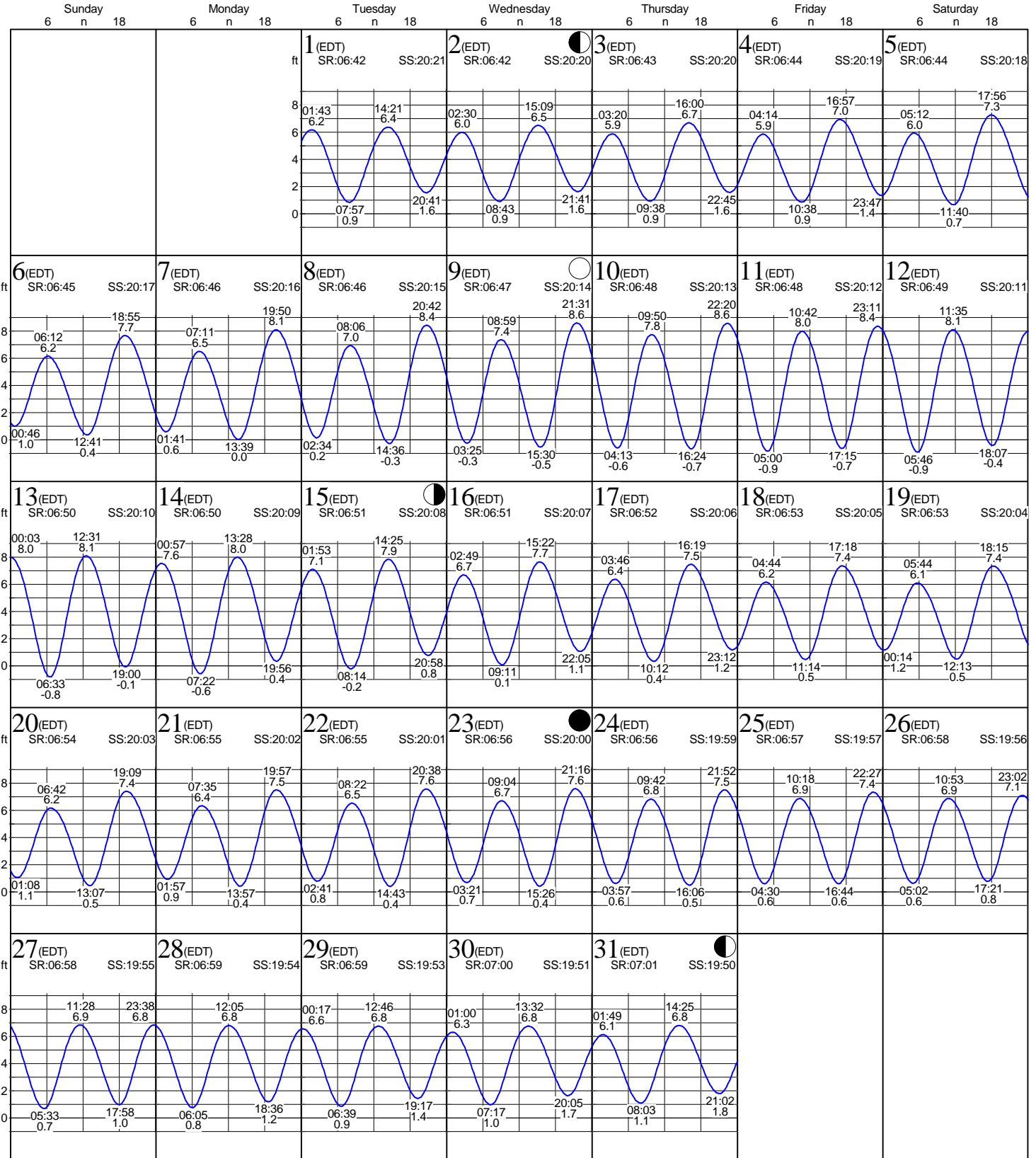
# Tides: Rockdedundy River (Daymark #185)

based on Savannah River Ent., Georgia (NOAA)  
31° 22' N 81° 20' W

Average Tides  
Mean Range: 6.9 ft  
MHWS 8.0 ft  
Mean Tide: 3.7 ft

Monthly High & Low  
High August 9, 21:31 8.6 ft  
Low August 12, 05:46 -0.9 ft

## August 2006



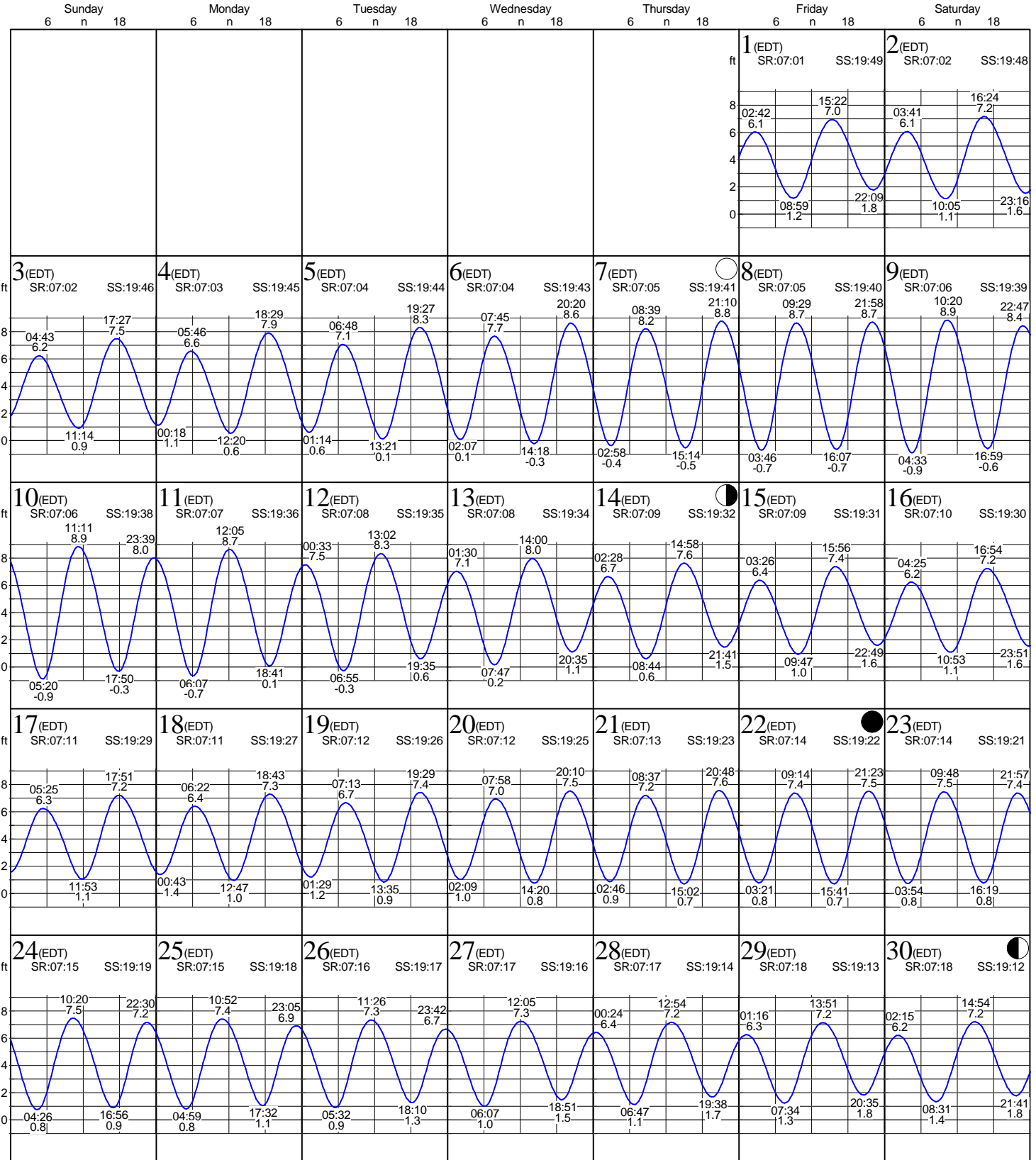
# Tides: Rockdedundy River (Daymark #185)

based on Savannah River Ent., Georgia (NOAA)  
31° 22' N 81° 20' W

Average Tides  
Mean Range: 6.9 ft  
MHWS 8.0 ft  
Mean Tide: 3.7 ft

Monthly High & Low  
High September 9, 10:20 8.9 ft  
Low September 9, 04:33 -0.9 ft

## September 2006



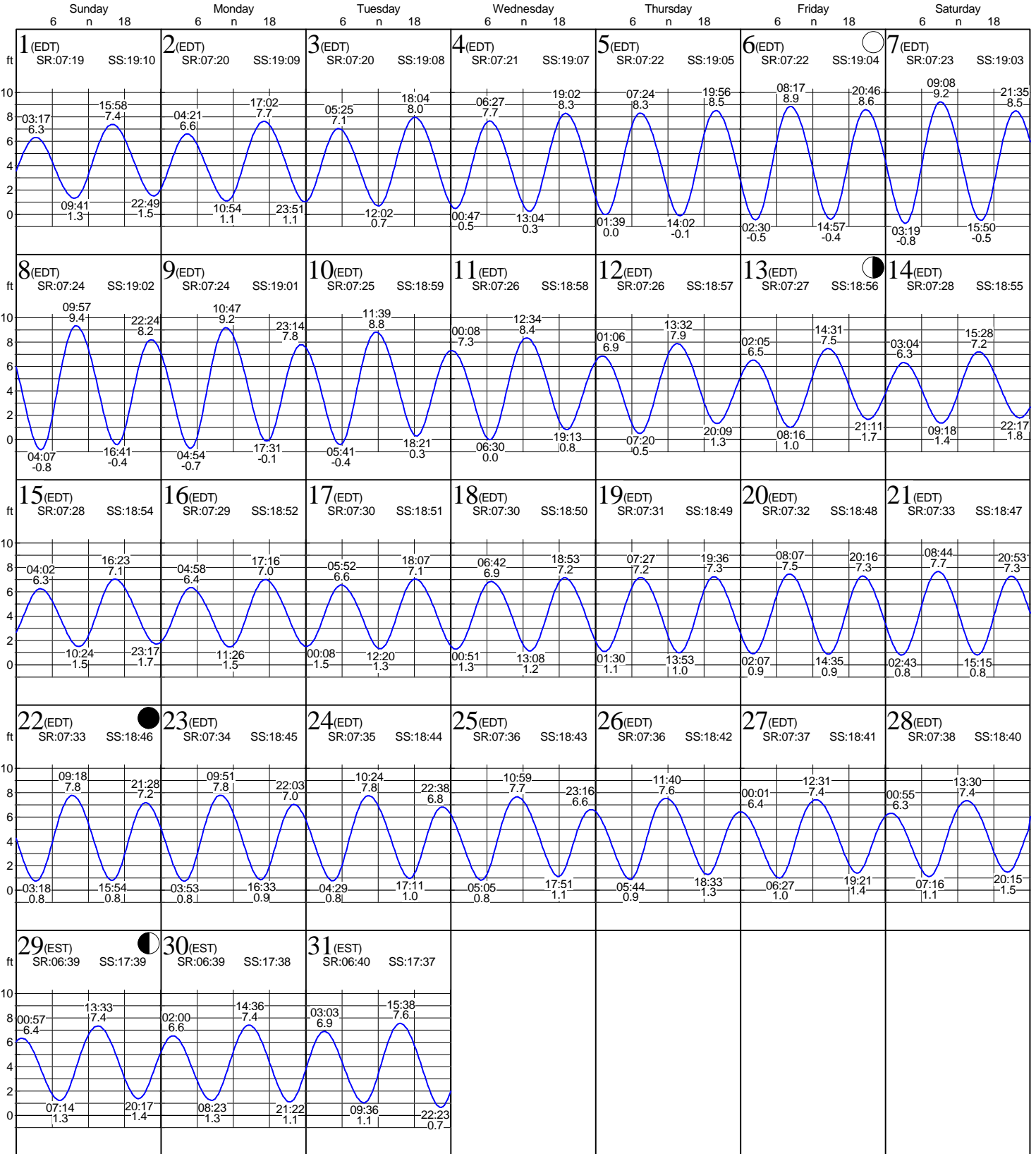
# Tides: Rockdedundy River (Daymark #185)

based on Savannah River Ent., Georgia (NOAA)  
31° 22 N 81° 20 W

Average Tides  
Mean Range: 6.9 ft  
MHWS 8.0 ft  
Mean Tide: 3.7 ft

Monthly High & Low  
High October 8, 09:57 9.4 ft  
Low October 8, 04:07 -0.8 ft

## October 2006



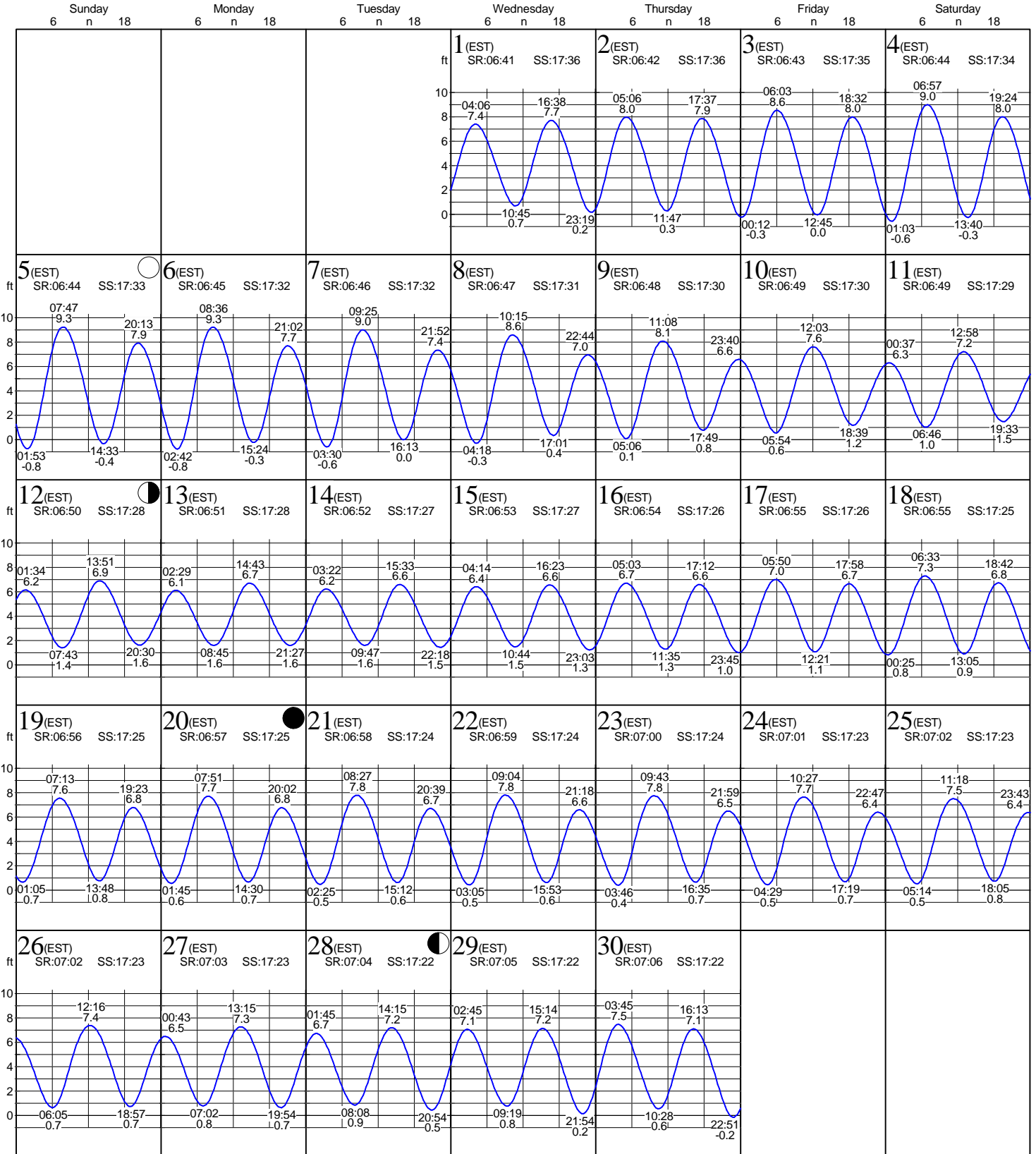
# Tides: Rockdedundy River (Daymark #185)

based on Savannah River Ent., Georgia (NOAA)  
31° 22 N 81° 20 W

Average Tides  
Mean Range: 6.9 ft  
MHWS 8.0 ft  
Mean Tide: 3.7 ft

Monthly High & Low  
High November 5, 07:47 9.3 ft  
Low November 6, 02:42 -0.8 ft

## November 2006



# Tides:Rockdedundy River (Daymark #185)

based on Savannah River Ent., Georgia (NOAA)  
31° 22 N 81° 20 W

Average Tides  
Mean Range: 6.9 ft  
MHWS 8.0 ft  
Mean Tide: 3.7 ft

Monthly High & Low  
High December 4, 07:30 8.7 ft  
Low December 4, 01:31 -0.8 ft

## December 2006

